

**Q1 2026**

# **Community Reinvestment Act (CRA) Public File Information**

**Last updated: April 1, 2026**

# Table of Contents

- 1 Written Comments and Responses
- 2 List of Bank Branches
- 3 Branches Opened and Closed
- 4 List of Services Offered + Fee Schedules
- 5 Assessment Area Maps, Counties, Tracts
- 6 CRA Notice
- 7 HMDA Notice
- 8 Public Copy of Most Recent CRA Performance Evaluation

# Written Comments and Responses

Year	Comments Received	Responses
2026 YTD	None	Not applicable
2025	None	Not applicable
2024	None	Not applicable
2023	None	Not applicable

**Requirement:** All written comments received from the public for the current year (updated on a quarterly basis for the prior quarter by March 31, June 30, September 30, and December 31) and each of the prior two calendar years that specifically relate to the bank's or savings association's performance in helping to meet community credit needs, and any response to the comments by the bank or savings association. 12 C.F.R. 25.43(a)(1).

# List of Branches: Servbank, N.A.

**Corporate Headquarters**

3201 Orchard Road

Oswego, IL 60543

*Census Tract #17-093-8904.03*

**Bank Lobby Hours**

Monday – Friday 9:00 AM – 5:00 PM (CST)

**Drive-Thru Hours**

Monday – Friday 9:00 AM – 5:00 PM (CST)

**ATM** – 24 hours

**Requirement:** A list of the bank's or savings association's branches, their street addresses, and census tracts. 12 C.F.R. 25.43(a)(3).

## List of Branches: Operating under Iroquois Federal, a division of Servbank, N.A.

### **Watseka**

201 East Cherry Street,  
Watsoka, Illinois 60970  
*Census Tract #17-093-8904.03*

#### **Bank Lobby Hours**

Monday – Thursday 8:30 AM – 4:30 PM (CST)  
Friday 8:30 AM – 5:00 PM

#### **Drive-Thru Hours**

Monday – Thursday 8:00 AM – 5:00 PM (CST)  
Friday 8:00 AM – 6:00 PM

**ATM** – 24 hours

### **Danville**

619 North Gilbert Street,  
Danville, Illinois 61832  
*Census Tract #17-183-0006.00*

#### **Bank Lobby Hours**

Monday – Thursday 8:30 AM – 4:30 PM (CST)  
Friday 8:30 AM – 6:00 PM

#### **Drive-Thru Hours**

Monday – Thursday 8:00 AM – 5:00 PM (CST)  
Friday 8:00 AM – 6:00 PM

**ATM** – 24 hours

**Requirement:** A list of the bank's or savings association's branches, their street addresses, and census tracts. 12 C.F.R. 25.43(a)(3).

## List of Branches: Operating under Iroquois Federal, a division of Servbank, N.A.

### **Clifton**

175 East Fourth Ave.,  
Clifton, Illinois 60927  
*Census Tract #17-075-9502.00*

#### **Bank Lobby Hours**

Monday – Thursday 8:30 AM – 4:00 PM (CST)  
Friday 8:30 AM – 5:00 PM

#### **Drive-Thru Hours**

Monday – Thursday 8:00 AM – 4:30 PM (CST)  
Friday 8:00 AM – 6:00 PM

**ATM** – 24 hours

### **Hoopeston**

655 S. Dixie Highway,  
Hoopeston, Illinois 60942  
*Census Tract #17-83-0101.00*

#### **Bank Lobby Hours**

Monday – Thursday 8:30 AM – 4:00 PM (CST)  
Friday 8:30 AM – 5:00 PM

#### **Drive-Thru Hours**

Monday – Thursday 8:00 AM – 4:30 PM (CST)  
Friday 8:00 AM – 6:00 PM

**ATM** – 24 hours

**Requirement:** A list of the bank's or savings association's branches, their street addresses, and census tracts. 12 C.F.R. 25.43(a)(3).

## List of Branches: Operating under Iroquois Federal, a division of Servbank, N.A.

### **Savoy**

108 Arbours Drive,  
Savoy, Illinois 61874

*Census Tract #16580-17-019-0013.02*

### **Bank Lobby Hours**

Monday – Friday 8:00 AM – 5:00 PM (CST)

### **Drive-Thru Hours**

Monday – Thursday 8:00 AM – 5:00 PM (CST)  
Friday 8:00 AM – 6:00 PM

**ATM** – 24 hours

### **Bourbonnais**

421 Brown Boulevard,  
Bourbonnais, Illinois 60914

*Census Tract #28100-17-091-0120.00*

### **Bank Lobby Hours**

Monday – Friday 8:00 AM – 5:00 PM (CST)

### **Drive-Thru Hours**

Monday – Thursday 8:00 AM – 5:00 PM (CST)  
Friday 8:00 AM – 6:00 PM

**ATM** – 24 hours

**Requirement:** A list of the bank's or savings association's branches, their street addresses, and census tracts. 12 C.F.R. 25.43(a)(3).

## List of Branches: Operating under Iroquois Federal, a division of Servbank, N.A.

### **Champaign**

2411 Village Green Place  
Champaign, Illinois 61822  
*Census Tract #16580-17-019-0012.04*

### **Bank Lobby Hours**

Monday – Friday 8:00 AM – 5:00 PM (CST)


### **Drive-Thru Hours**

Monday – Thursday 8:00 AM – 5:00 PM (CST)  
Friday 8:00 AM – 6:00 PM

**ATM** – 24 hours

**Requirement:** A list of the bank's or savings association's branches, their street addresses, and census tracts. 12 C.F.R. 25.43(a)(3).

# Branches Opened & Closed

Year	Branches Opened	Branches Closed
2026	Watseka, IL* Danville, IL* Clifton, IL* Hoopeston, IL* Savoy, IL* Bourbonnais, IL* Champaign, IL* 	None
2025	None	None
2024	None	None
2023	None	None

**\*New Servbank branches added 2026 YTD were acquired through the acquisition of Iroquois Federal Savings and Loan Association, now a division of Servbank, N.A., effective March 12, 2026. Addresses and census tracts are provided on the previous pages.**

**Requirement:** A list of branches opened or closed by the bank or savings association during the current year (updated on a quarterly basis for the prior quarter by March 31, June 30, September 30, and December 31) and each of the prior two calendar years, their street addresses, and census tracts. 12 C.F.R. 25.43(a)(4).

# List of Services Offered

- Consumer Checking Accounts
- Student Checking Accounts
- Savings Accounts
- Student Savings Accounts
- Online Banking
- Mobile Banking
- Debit & Credit Cards
- Zelle
- Certificate of Deposits
- Money Market Accounts
- Individual Retirement Accounts (IRAs)
- Health Savings Accounts (HSAs)
- Business Checking Accounts
- Business Interest Accounts
- Business Saving Accounts
- IOLTA Lawyers Accounts
- Business Money Market
- HOA Money Market
- Small Business Money Market
- Small Business Savings Accounts
- Commercial Banking – Cash Management and Treasury Services
- Subservicing Custodial Checking
- Subservicing Checking
- Automated Teller Machines (ATMs)
- Remote Deposit Capture
- Wire Services
- Cashier's Checks
- Notary Services
- Safe Deposit Boxes – *Oswego, IL only*
- Online Bill Pay
- Commercial Loans (including SBA Lending)
- Residential Real Estate Loans
- Residential Loan Subservicing
- Home Equity Loans and Home Equity Lines of Credit

**Requirement:** A list of retail banking services (including hours of operation, available loan and deposit products, and transaction fees) generally offered at the bank's or savings association's branches and descriptions of material differences in the availability or cost of services at particular branches, if any. 12 C.F.R. 25.43(a)(5).

# Fee Schedules

***Retail banking services and associated transactional fee schedules in effect during the applicable calendar year on the pages to follow***

**Requirement:** A list of retail banking services (including hours of operation, available loan and deposit products, and transaction fees) generally offered at the bank's or savings association's branches and descriptions of material differences in the availability or cost of services at particular branches, if any. 12 C.F.R. 25.43(a)(5).

## Consumer Fee Schedule

ATM/Debit Card Fees and Services	
ATM/Debit Card Replacement	\$5.00
Debit Card Rush Fee Expedited Delivery (Each)	\$50.00
ATM Usage	
ATM Transaction Fee - outside Servbank ATM network (Per Transaction) *ATM may have their own service fees.	\$1.00
General Account Fees and Services	
Cashier's Check (Each)	\$7.00
Early Closure (within 90 days)	\$35.00
Foreign Collection Per Item (Fee Plus Exchange Rate)	\$35.00
Garnishment/Levy Fee	\$75.00
Missing Address/Returned Mail Monthly Fee	\$5.00
Notary Service – In-person customers only	Free
Overdraft Fees	
Overdraft Transfer (daily, in \$25 increments)	\$10.00
<p>Fees apply to transactions created by check, in-person withdrawal, recurring debit card transactions, or other electronic means. Overdraft fees will not be imposed on ATM withdrawals or one-time debit card items unless the customer has opted in.</p>	
Overdraft/NSF Item Paid	\$20.00
<p>Overdraft Privilege: Approval of payment of overdrafts by the bank on consumer accounts in good standing is only a discretionary courtesy, and not a right or obligation.</p> <p>For consumer accounts - No fee will be charged when the account is overdrawn twenty (\$20.00) dollars or less. Overdraft fees are assessed on up to three paid items per day, with the maximum not to exceed \$60.</p> <p>Overdraft fees can be incurred when transactions created by check, in-person withdrawals, and certain electronic transfers (not including ATM or Point-of-Sale transactions) exceed the available balance in the account and the transaction is paid.</p>	
Returned Items	Free
Stop Payment	\$20.00
Telephone Transfer	\$5.00

Wire Transfer Services	
Outgoing Domestic Wire - In Branch (Per Wire)	\$25.00
Outgoing International Wire - In Branch (Per Wire)	\$45.00
Incoming Domestic Wire (Per Wire)	\$15.00
Incoming International Wire (Per Wire)	\$35.00
Return Wire or Tracer Request (Per Wire)	\$35.00
Safe Deposit Box Fees and Services	
Safe Deposit Box - Drilling Fee	\$250.00
Late Payment Fee	\$5.00
Lost Key/Replacement	\$25.00
Safe Deposit Box Annual Rental	
5 x 5 (annually)	\$35.00
3 x 10 (annually)	\$50.00
5 x 10 (annually)	\$65.00
10 x 10 (annually)	\$110.00
Discounts for seniors over 55	\$5.00
<p>NOTE: Safe deposit boxes and their contents are not insured by the FDIC, Servbank, or any other entity or organization.</p>	

## Small Business Fee Schedule

General Account Fees and Services	
ATM/Debit Card Replacement	\$5.00
Cashier's Check Purchase (Each)	\$7.00
Chargeback Special Handling (Per Account/Mo.)	\$20.00
Debit Card Rush Fee Expedited Delivery (Each)	\$50.00
Early Closure (within 90 days)	\$35.00
Foreign Collection Item - Fee Plus Exchange Rate (Per Item)	\$35.00
Garnishment/Levy Fee	\$75.00
Overdraft Fee/Paid Item Fee (Per Item)	\$20.00
<p>Fees apply to transactions created by check, in-person withdrawal, recurring debit card transactions, or other electronic means. Overdraft fees will not be imposed on ATM withdrawals or one-time debit card items unless the customer has opted in.</p> <p>Overdraft Privilege: Approval of payment of overdrafts by the bank on accounts in good standing is only a discretionary courtesy, and not a right or obligation.</p> <p>No fee will be charged when the account is overdrawn twenty (\$20.00) dollars or less. Overdraft fees are assessed on up to five items per day, with the maximum not to exceed \$100.</p> <p>Overdraft Fees can be incurred when transactions created by check, in-person withdrawals, and certain electronic transfers (not including ATM or Point-of-Sale transactions) exceed the available balance in the account and the transaction is paid.</p>	
Returned Item	Free
Paper Statement Fee (Per Account/Mo)	\$5.00
Stop Payment (Per Check)	\$20.00
Online Banking Service	
Business Online Banking (Per Client/Mo)	Included
Business Bill Pay (Per Mo)	Included
Mobile Deposit Monthly Access (Per Client/Mo)	Included
Wire Transfer Services	
Outgoing Domestic Wire - In Branch (Per Wire)	\$25.00
Outgoing International Wire - In Branch (Per Wire)	\$45.00
Incoming Domestic Wire (Per Wire)	\$15.00
Incoming International Wire (Per Wire)	\$35.00
Return Wire or Tracer Request (Per Wire)	\$35.00
Sweep Services	
Sweep Services (DDA/Loan) One-Way (Per Account/Mo)	\$75.00
Sweep Services (DDA/Loan) Two-Way (Per Account/Mo)	\$125.00
Sweep Investment (Per Account/Mo)	\$100.00
Target/Zero Balance Accounts (Per Account/Mo)	\$25.00

**Commercial and Treasury Fee Schedule**

## Commercial Fee Schedule

General Account Fees and Services		ACH Origination Services	
ATM/Debit Card Replacement	\$5.00	ACH Origination Mo Maintenance Fee (Per Client/Mo)	\$35.00
Cashier's Check Purchase (Each)	\$7.00	ACH Origination - Debit (up to 500 items) (Per Item)	\$0.15
Chargeback Special Handling (Per Account/Mo.)	\$20.00	ACH Origination - Credit (up to 500 items) (Per Item)	\$0.15
Debit Card Rush Fee Expedited Delivery (Each)	\$50.00	ACH Origination - Credit (over 500 items) (Per Item)	\$0.10
Deposit Service Assessment	(.11/\$1000)	ACH Origination - Debit (over 500 items) (Per Item)	\$0.10
Early Closure (within 90 days)	\$35.00	SAME DAY ACH Item*** (Per Item)	\$0.50
Foreign Collection Item - Fee Plus Exchange Rate (Per Item)	\$35.00	ACH Originated Returned Items (Per Item)	\$15.00
Garnishment/Levy Fee	\$75.00	ACH Notification of Change (Per Item)	\$3.00
Overdraft Fee/Paid Item Fee (Per Item)	\$20.00	Remote Deposit Capture Services	
Paper Statement Fee (Per Account/Mo)	\$5.00	x9.37 File Delivery (Per Month)	\$75.00
Redeposited Item (Per Item)	\$15.00	Remote Deposit Monthly Maintenance Fee (Per Client/Mo)	\$50.00
Research Fee (Per Hour)	\$50.00	Remote Deposit per Additional Scanner Location (Per Location Mo)	\$15.00
Special Handling Statement Cycle (Per Account/Mo)	\$12.00	RDC Single Feed Scanner - 12 Month Purchase Period (Per Scanner/Mo)	\$50.00
Stop Payment (Per Check)	\$20.00	RDC Multi Feed Scanner - 12 Month Purchase Period (Per Scanner/Mo)	\$75.00
Online Banking Service		RDC Single Feed Scanner - (monthly lease fee (Per Scanner/Mo)	\$35.00
Business Online Banking (Per Client/Mo)	\$35.00	RDC Multi Feed Scanner - monthly lease fee (Per Scanner/Mo)	\$55.00
Business Bill Pay (Per Mo)	Included	RDC Scanner Purchase	Varies
Mobile Deposit Monthly Maintenance (Per Client/Mo)	Included	RDC Deposit - Batch (Per Deposit)	\$1.00
Wire Transfer Services		RDC Scanned Item (Per Check)	\$0.15
Outgoing Domestic Wire - In Branch (Per Wire)	\$25.00	Returned Deposited Item (Per Item)	\$15.00
Outgoing International Wire - In Branch (Per Wire)	\$45.00	RDC Deposit Correction (Per Item)	\$25.00
Online Wire Monthly Maintenance (Per Client)	\$20.00	Sweep Services	
Drawdown (Reverse Wire) Mo Maint (Monthly Fee/*per wire fee will also apply)	\$20.00	Sweep Services (DDA/Loan) One-Way (Per Account/Mo)	\$75.00
Drawdown Wire Outgoing (Per Wire)	\$15.00	Sweep Services (DDA/Loan) Two-Way (Per Account/Mo)	\$125.00
Online Wire - Outgoing - Domestic (Per Wire)	\$15.00	Sweep Investment (Per Account/Mo)	\$100.00
Online Wire - Outgoing - Intl USD/FX (Per Wire)	\$35.00	Target/Zero Balance Accounts (Per Account/Mo)	\$25.00
Incoming Domestic Wire (Per Wire)	\$15.00		
Incoming International Wire (Per Wire)	\$35.00		
Return Wire or Tracer Request (Per Wire)	\$35.00		
Fraud Prevention Services			
Check Positive Pay Mo Maint Fee (Per Account/Mo)	\$50.00		
ACH Positive Pay Mo Maint Fee (Per Account/Mo)	\$50.00		
Check Positive Pay - Issued Check Uploaded (Per Check)	\$0.06		

## Consumer Loans

### Consumer (Non-Real Estate Secured) Loans: Auto, CD, Unsecured, Etc.

<b>Processing/Documentation Fee</b>	<b>\$125.00</b>
<b>Third Party Fees**</b>	
Title Secured Only: Blanket VSI Insurance Fee	\$39.00
Title Secured Only: Title Registration Fee	Varies

### Consumer – Mobile/Manufactured Home Loans – Not Including Real Estate

<b>Processing/Documentation Fee</b>	<b>\$125.00</b>
<b>Third Party Fee**</b>	
Blanket VSI Insurance Fee	\$39.00
Title Registration Fee	Varies
NADA Valuation Report	Varies
Flood Determination	\$24.00

### Consumer – Home Equity Line of Credits (HELOC)

<b>Origination Fee</b>	<b>\$0.00</b>
Annual Fee (waived first year)	\$25.00
Conditional Fees:	
<b>Third Party Fees**</b>	
Appraisal Fee	Varies
Title Search; Recording Fees; Flood Determination Fee; Tax Service Fee	No Fee to Borrower*
Title Policy – <b>Required for HELOC with Credit Limit ≥ \$250,000</b>	Varies
<i>*No Fee to Borrower Applies only to HELOCS secured by properties located in Illinois, Indiana and Missouri. If bank agrees to originate a HELOC secured by a property located outside these states, applicable Title and Recording Fees may apply.</i>	
<b>Conditional Fees</b>	
Stop Payment	\$30.00
Overlimit Charge	\$20.00
Charge for Advance Less than Minimum (\$250.00 Minimum Advance)	\$10.00
Excess Transaction Fee (5 Check Advances per Month)	\$10.00
Prepayment Penalty (If line terminated within 24-months)	2% of total credit line (\$250 Maximum)

### Consumer Closed-End Home Equity Loans

<b>Origination Fee</b>	<b>\$100.00</b>
<b>Third Party Fees**</b>	
Appraisal Fee; Title Search; Credit Report Fees; Recording Fees; Tax Service Fee	Vary – A Loan Estimate with good faith fee estimates will be provided within 3 business days of application.
Flood Determination	\$24.00
Title Policy – <b>Required for Home Equity ≥ \$250,000</b>	Varies

### Consumer Closed-End Mortgage Loans

<b>Origination Fee</b>	<b>\$595.00</b> (\$100.00 Fee Reduction Available with a qualifying deposit relationship)
Construction/Improvement with Holdback Loans Only: Inspection Fee	\$500.00
Secondary Market Loans, if applicable: Loan Level Pricing Adjustments	Varies
<b>Available Fee Reductions/Credits</b>	
Qualifying Deposit Relationship Origination Fee Reduction	\$100.00 Reduction in Origination Fee
First Time Home Buyer Credit (Available for first time homebuyers upon successful completion of an approved Home Buyer Education course)	\$150.00
<b>Third Party Fees**</b>	
Appraisal Fee; Title Related Fees; Credit Report Fees; Recording Fees; Tax Service Fee	Vary – A Loan Estimate with good faith fee estimates will be provided within 3 business days of application.
Flood Determination Fee	\$24.00

### Consumer Lot Loans

<b>Origination Fee</b>	<b>0.25% of Loan Amount</b> (\$100.00 Minimum)
<b>Third Party Fees**</b>	
Appraisal Fee; Title Related Fees; Credit Report Fees; Recording Fees; Tax Service Fee	Vary – A Loan Estimate with good faith fee estimates will be provided within 3 business days of application

# Commercial Loans<sup>\*\*\*</sup>

## Commercial Real Estate Loans

Loan Fee	Varies based on size and complexity Typical Range of 0.25% - 1.00% of Loan Amount (\$595 Minimum)
<b>Third Party Fees**</b>	
Appraisal Fee	Varies
Title Related Fees	Varies
Recording Fees	Varies
Flood Determination Fee	\$24.00 per Property
Tax Service Fee	Varies

## Commercial and Farm Non-Real Estate Loans

Loan Fee	Varies based on size and complexity Typical Range of 0.25% - 1.00% of Loan Amount (\$200 Minimum)
<b>Third Party Fees**</b>	
UCC Search and Recording Fees	Vary

## Commercial Letters of Credit

Letter of Credit Fee	Varies Range of 1.00% - 3.00% of Amount
<b>Third Party Fees**</b>	
UCC Search and Recording Fees	Vary

*\*\*\*Commercial Loans: Refer to the terms of loan documentation for information regarding any prepayment penalties, draw fees, and other fees that may be associated with your loan.*

## OTHER LOAN RELATED FEES

### Buydowns (Available for Portfolio Mortgage Loans Only)

Buydown Fee	1.00% of Principal Balance (\$500.00 Minimum)
<b>Third Party Fees**</b>	
Credit Report Fee	Varies

### Partial Release Fee

Partial Release Fee	\$200.00
<b>Third Party Fees**</b>	
Recording Fees	Vary

### Mortgage Release Fee

<b>Third Party Fees**</b>	
Recording Fees	Vary

### UCC Release Fee

<b>Third Party Fees**</b>	
Recording Fees	Vary

### Returned Item Fee

Returned Item Fee	\$30.00
-------------------	---------

### Late Fee


Borrowers should refer to the terms of their loan documents for late fees information.	
--	--

*\*\*Third Party Fees listed are the most common third-party fees encountered with the loan type. Other third-party fees may be applicable, depending on the details of the individual transaction.*



# Services and Fees

The following fees may be assessed against your account and the following transaction limitations, if any, apply to your account.

Check Printing	Fee depends on style and quantity of checks ordered
Replace lost Consumer Debit MasterCard®	\$10.00
Replace lost Business Debit MasterCard®	\$10.00 per card for business accounts
Express Delivery Fee – New or Replacement Debit Card	\$75.00 per card for personal or business accounts
Photo Debit MasterCard®	\$10.00
ATM Transaction Fee at ATMs owned or operated by Iroquois Federal	No Fee
ATM Transaction Fee at ATMs not owned or operated by Iroquois Federal	\$1.00
 **Allpoint Surcharge – Free ATMs Over 43,000 in the USA and over 12,000 additional Worldwide	
Gift Cards	\$4.95
Travel Cards (new)	\$9.95
Travel Cards (reload fee)	\$2.00
Cashier's Checks (customers only)	\$5.00
Tax Levy/Garnishment/Summons	\$25.00
Overdraft and Returned Item Fees	\$30.00 NSF fee will be charged when an item that exceeds your Available Balance is paid or returned. Items consist of, but not limited to, checks, in-person withdrawals, ATM withdrawals, or by other electronic means. You may be charged more than one (1) NSF Fee if multiple Items cause your Account to be overdrawn or if multiple Items are returned.
Returned Deposit Item Fee (business accounts only)	\$4.50 per item
Stop Payment Fee	\$30.00 per item. The signed stop payment order is effective for six (6) months. A stop payment order may be renewed for an additional six (6) months if renewed during the effective time period.
Statement Copy	\$2.00
Account Research	\$20.00 per hour/\$20.00 minimum and \$2.00 per copy
Wire Transfer (outgoing, customers only)	\$30.00 per wire
Wire Transfer (incoming, customers only)	\$15.00 per wire
Early Account Closing Fee	\$20.00 if closed within 90 days of opening
Closing Account by Mail	\$5.00 (if check issuance required for closing balance)
Dormant Account Fee	\$5.00 per statement cycle
Escheat Fee	\$50.00 per account

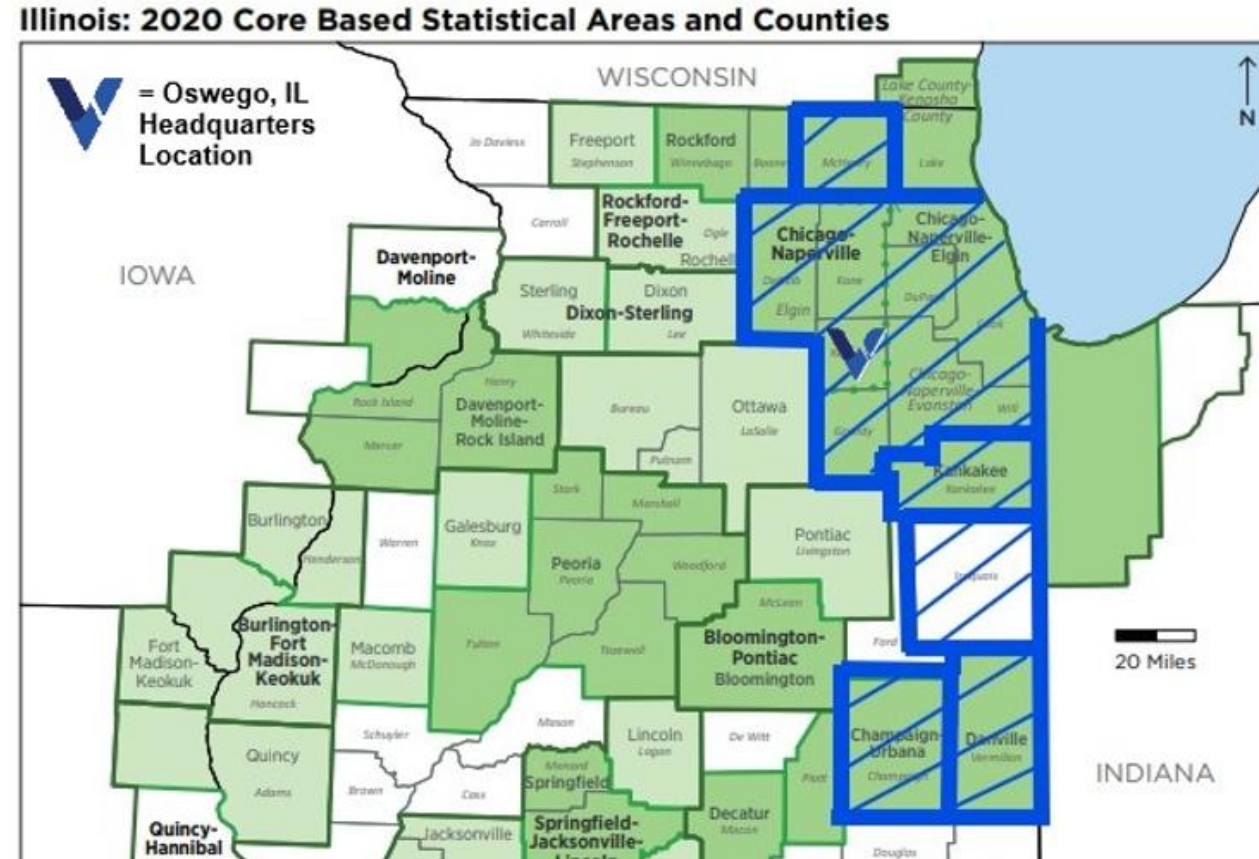
Collection Item	\$30.00 per item
Negotiable Instruments on Canadian Banks	\$30.00 per item
Coin Counting (non-customer)	10% of coin amount/\$5.00 minimum
Online Bill Pay Stop Payment Fee (from 3rd Party Vendor)	\$30.00
Photocopies	\$4.00 per copy
Medallion Signature Guarantee	\$25.00 per signature
Notary	\$1.00 per signature
Telephone Transfer (no charge using telephone banking)	\$2.00 per transfer
Night Drop Service	\$5.00 per zipper bag \$25.00 per locking bag \$10.00 per lost key
Illinois License Plate Renewal Stickers	\$7.50(customers) \$9.50(non-customers)
Check Cashing for Non-Customer	\$10.00 per check over \$100.00
External Transfer Fees	\$0.00 Standard Inbound \$2.00 Standard Outbound \$0.00 Next Day Inbound \$5.00 Next Day Outbound \$0.00 Zelle Send/Receive Money

# Assessment Area

Counties	Metropolitan Statistical Area	Metropolitan Division
<b>Cook, DuPage, Will, McHenry, Grundy</b>	Chicago-Naperville-Elgin, IL-IN MSA MSA Code: 16980	Chicago-Naperville-Schaumburg, IL Metropolitan Division Code: 16984
<b>Kane, Kendall, DeKalb</b>	Chicago-Naperville-Elgin, IL-IN MSA MSA Code: 16980	Elgin, IL Metropolitan Division Code: 20994
<b>Kankakee</b>	Kankakee, IL MSA MSA Code: 28780	None
<b>Champaign</b>	Champaign-Urbana, IL MSA MSA Code: 16580	None
<b>Vermilion</b>	None - Danville, IL - Micropolitan Statistical Area	None
<b>Iroquois</b>	None - Rural County	None

**Requirement:** A map of each facility-based assessment area and, as applicable, each retail lending assessment area showing the boundaries of the area and identifying the census tracts contained in the area, either on the map or in a separate list. 12 C.F.R. 25.43(a)(6).

# Assessment Area Map



**Requirement:** A map of each facility-based assessment area and, as applicable, each retail lending assessment area showing the boundaries of the area and identifying the census tracts contained in the area, either on the map or in a separate list 12 C.F.R. 25.43(a)(6).

## Assessment Area by Census Tracts

**Servbank has obtained the 2026 Census Tract List from the Federal Financial Institutions Examination Council (FFIEC)'s Census and Demographic Data webpage at:**

**<https://www.ffiec.gov/data/census/tract-list>**

**The Census Tract List has been filtered for the tracts within Servbank's Assessment Area.**

***A listing of all tracts within Servbank's Assessment Area is provided on the pages to follow.***

**Requirement:** A map of each facility-based assessment area and, as applicable, each retail lending assessment area showing the boundaries of the area and identifying the census tracts contained in the area, either on the map or in a separate list 12 C.F.R. 25.43(a)(6).

Year	MSA/MD code type	MSA/MD code	State code	County code	Tract	MSA/MD name	State	County name	FIPS code	MSA/MD MFI	Tract MFI	Tract income percentage	Tract income level
2024-2026	MSA	16580	17	019	000200	CHAMPAIGN-URBANA, IL	IL	CHAMPAIGN COUNTY	17019000200	81070	29005	35.77	Low
2024-2026	MSA	16580	17	019	000301	CHAMPAIGN-URBANA, IL	IL	CHAMPAIGN COUNTY	17019000301	81070	25903	31.95	Low
2024-2026	MSA	16580	17	019	000302	CHAMPAIGN-URBANA, IL	IL	CHAMPAIGN COUNTY	17019000302	81070	67571	83.34	Middle
2024-2026	MSA	16580	17	019	000401	CHAMPAIGN-URBANA, IL	IL	CHAMPAIGN COUNTY	17019000401	81070	0	0.00	Unknown
2024-2026	MSA	16580	17	019	000402	CHAMPAIGN-URBANA, IL	IL	CHAMPAIGN COUNTY	17019000402	81070	16477	20.32	Low
2024-2026	MSA	16580	17	019	000500	CHAMPAIGN-URBANA, IL	IL	CHAMPAIGN COUNTY	17019000500	81070	111339	137.33	Upper
2024-2026	MSA	16580	17	019	000700	CHAMPAIGN-URBANA, IL	IL	CHAMPAIGN COUNTY	17019000700	81070	40969	50.53	Moderate
2024-2026	MSA	16580	17	019	000800	CHAMPAIGN-URBANA, IL	IL	CHAMPAIGN COUNTY	17019000800	81070	66235	81.70	Middle
2024-2026	MSA	16580	17	019	000901	CHAMPAIGN-URBANA, IL	IL	CHAMPAIGN COUNTY	17019000901	81070	43152	53.22	Moderate
2024-2026	MSA	16580	17	019	000902	CHAMPAIGN-URBANA, IL	IL	CHAMPAIGN COUNTY	17019000902	81070	85568	105.54	Middle
2024-2026	MSA	16580	17	019	001000	CHAMPAIGN-URBANA, IL	IL	CHAMPAIGN COUNTY	17019001000	81070	78214	96.47	Middle
2024-2026	MSA	16580	17	019	001100	CHAMPAIGN-URBANA, IL	IL	CHAMPAIGN COUNTY	17019001100	81070	107011	131.99	Upper
2024-2026	MSA	16580	17	019	001201	CHAMPAIGN-URBANA, IL	IL	CHAMPAIGN COUNTY	17019001201	81070	56631	69.85	Moderate
2024-2026	MSA	16580	17	019	001203	CHAMPAIGN-URBANA, IL	IL	CHAMPAIGN COUNTY	17019001203	81070	84367	104.06	Middle
2024-2026	MSA	16580	17	019	001204	CHAMPAIGN-URBANA, IL	IL	CHAMPAIGN COUNTY	17019001204	81070	124955	154.13	Upper
2024-2026	MSA	16580	17	019	001205	CHAMPAIGN-URBANA, IL	IL	CHAMPAIGN COUNTY	17019001205	81070	130893	161.45	Upper
2024-2026	MSA	16580	17	019	001206	CHAMPAIGN-URBANA, IL	IL	CHAMPAIGN COUNTY	17019001206	81070	118068	145.63	Upper
2024-2026	MSA	16580	17	019	001301	CHAMPAIGN-URBANA, IL	IL	CHAMPAIGN COUNTY	17019001301	81070	81509	100.54	Middle
2024-2026	MSA	16580	17	019	001302	CHAMPAIGN-URBANA, IL	IL	CHAMPAIGN COUNTY	17019001302	81070	138750	171.14	Upper
2024-2026	MSA	16580	17	019	001400	CHAMPAIGN-URBANA, IL	IL	CHAMPAIGN COUNTY	17019001400	81070	108188	133.45	Upper
2024-2026	MSA	16580	17	019	005300	CHAMPAIGN-URBANA, IL	IL	CHAMPAIGN COUNTY	17019005300	81070	37250	45.94	Low
2024-2026	MSA	16580	17	019	005401	CHAMPAIGN-URBANA, IL	IL	CHAMPAIGN COUNTY	17019005401	81070	37320	46.03	Low
2024-2026	MSA	16580	17	019	005402	CHAMPAIGN-URBANA, IL	IL	CHAMPAIGN COUNTY	17019005402	81070	54407	67.11	Moderate
2024-2026	MSA	16580	17	019	005500	CHAMPAIGN-URBANA, IL	IL	CHAMPAIGN COUNTY	17019005500	81070	63403	78.20	Moderate
2024-2026	MSA	16580	17	019	005601	CHAMPAIGN-URBANA, IL	IL	CHAMPAIGN COUNTY	17019005601	81070	60735	74.91	Moderate
2024-2026	MSA	16580	17	019	005602	CHAMPAIGN-URBANA, IL	IL	CHAMPAIGN COUNTY	17019005602	81070	133958	165.23	Upper
2024-2026	MSA	16580	17	019	005701	CHAMPAIGN-URBANA, IL	IL	CHAMPAIGN COUNTY	17019005701	81070	73417	90.56	Middle
2024-2026	MSA	16580	17	019	005702	CHAMPAIGN-URBANA, IL	IL	CHAMPAIGN COUNTY	17019005702	81070	120208	148.27	Upper
2024-2026	MSA	16580	17	019	005800	CHAMPAIGN-URBANA, IL	IL	CHAMPAIGN COUNTY	17019005800	81070	117647	145.11	Upper
2024-2026	MSA	16580	17	019	005901	CHAMPAIGN-URBANA, IL	IL	CHAMPAIGN COUNTY	17019005901	81070	176818	218.10	Upper
2024-2026	MSA	16580	17	019	005902	CHAMPAIGN-URBANA, IL	IL	CHAMPAIGN COUNTY	17019005902	81070	0	0.00	Unknown
2024-2026	MSA	16580	17	019	006000	CHAMPAIGN-URBANA, IL	IL	CHAMPAIGN COUNTY	17019006000	81070	0	0.00	Unknown
2024-2026	MSA	16580	17	019	010100	CHAMPAIGN-URBANA, IL	IL	CHAMPAIGN COUNTY	17019010100	81070	49029	60.47	Moderate
2024-2026	MSA	16580	17	019	010204	CHAMPAIGN-URBANA, IL	IL	CHAMPAIGN COUNTY	17019010204	81070	57778	71.26	Moderate
2024-2026	MSA	16580	17	019	010300	CHAMPAIGN-URBANA, IL	IL	CHAMPAIGN COUNTY	17019010300	81070	34234	42.22	Low
2024-2026	MSA	16580	17	019	010400	CHAMPAIGN-URBANA, IL	IL	CHAMPAIGN COUNTY	17019010400	81070	88533	109.20	Middle
2024-2026	MSA	16580	17	019	010500	CHAMPAIGN-URBANA, IL	IL	CHAMPAIGN COUNTY	17019010500	81070	103487	127.65	Upper
2024-2026	MSA	16580	17	019	010601	CHAMPAIGN-URBANA, IL	IL	CHAMPAIGN COUNTY	17019010601	81070	102364	126.26	Upper
2024-2026	MSA	16580	17	019	010603	CHAMPAIGN-URBANA, IL	IL	CHAMPAIGN COUNTY	17019010603	81070	109818	135.46	Upper
2024-2026	MSA	16580	17	019	010604	CHAMPAIGN-URBANA, IL	IL	CHAMPAIGN COUNTY	17019010604	81070	83438	102.92	Middle
2024-2026	MSA	16580	17	019	010701	CHAMPAIGN-URBANA, IL	IL	CHAMPAIGN COUNTY	17019010701	81070	105526	130.16	Upper
2024-2026	MSA	16580	17	019	010702	CHAMPAIGN-URBANA, IL	IL	CHAMPAIGN COUNTY	17019010702	81070	102431	126.34	Upper
2024-2026	MSA	16580	17	019	010800	CHAMPAIGN-URBANA, IL	IL	CHAMPAIGN COUNTY	17019010800	81070	94583	116.66	Middle
2024-2026	MSA	16580	17	019	010901	CHAMPAIGN-URBANA, IL	IL	CHAMPAIGN COUNTY	17019010901	81070	99925	123.25	Upper
2024-2026	MSA	16580	17	019	010902	CHAMPAIGN-URBANA, IL	IL	CHAMPAIGN COUNTY	17019010902	81070	89271	110.11	Middle
2024-2026	MSA	16580	17	019	011001	CHAMPAIGN-URBANA, IL	IL	CHAMPAIGN COUNTY	17019011001	81070	0	0.00	Unknown
2024-2026	MSA	16580	17	019	011002	CHAMPAIGN-URBANA, IL	IL	CHAMPAIGN COUNTY	17019011002	81070	102396	126.30	Upper
2024-2026	MSA	16580	17	019	011100	CHAMPAIGN-URBANA, IL	IL	CHAMPAIGN COUNTY	17019011100	81070	0	0.00	Unknown
2024-2026	MD	16984	17	031	010100	CHICAGO-NAPERVILLE-SCHAUMBURG, IL	IL	COOK COUNTY	17031010100	92622	79102	85.40	Middle
2024-2026	MD	16984	17	031	010201	CHICAGO-NAPERVILLE-SCHAUMBURG, IL	IL	COOK COUNTY	17031010201	92622	50698	54.73	Moderate
2024-2026	MD	16984	17	031	010202	CHICAGO-NAPERVILLE-SCHAUMBURG, IL	IL	COOK COUNTY	17031010202	92622	47500	51.28	Moderate
2024-2026	MD	16984	17	031	010300	CHICAGO-NAPERVILLE-SCHAUMBURG, IL	IL	COOK COUNTY	17031010300	92622	76028	82.08	Middle
2024-2026	MD	16984	17	031	010400	CHICAGO-NAPERVILLE-SCHAUMBURG, IL	IL	COOK COUNTY	17031010400	92622	93852	101.32	Middle
2024-2026	MD	16984	17	031	010501	CHICAGO-NAPERVILLE-SCHAUMBURG, IL	IL	COOK COUNTY	17031010501	92622	56196	60.67	Moderate
2024-2026	MD	16984	17	031	010502	CHICAGO-NAPERVILLE-SCHAUMBURG, IL	IL	COOK COUNTY	17031010502	92622	60250	65.04	Moderate
2024-2026	MD	16984	17	031	010503	CHICAGO-NAPERVILLE-SCHAUMBURG, IL	IL	COOK COUNTY	17031010503	92622	47969	51.79	Moderate
2024-2026	MD	16984	17	031	010600	CHICAGO-NAPERVILLE-SCHAUMBURG, IL	IL	COOK COUNTY	17031010600	92622	101400	109.47	Middle
2024-2026	MD	16984	17	031	010701	CHICAGO-NAPERVILLE-SCHAUMBURG, IL	IL	COOK COUNTY	17031010701	92622	62500	67.47	Moderate
2024-2026	MD	16984	17	031	010702	CHICAGO-NAPERVILLE-SCHAUMBURG, IL	IL	COOK COUNTY	17031010702	92622	65897	71.14	Moderate
2024-2026	MD	16984	17	031	020100	CHICAGO-NAPERVILLE-SCHAUMBURG, IL	IL	COOK COUNTY	17031020100	92622	51500	55.60	Moderate
2024-2026	MD	16984	17	031	020200	CHICAGO-NAPERVILLE-SCHAUMBURG, IL	IL	COOK COUNTY	17031020200	92622	101648	109.74	Middle
2024-2026	MD	16984	17	031	020301	CHICAGO-NAPERVILLE-SCHAUMBURG, IL	IL	COOK COUNTY	17031020301	92622	71536	77.23	Moderate
2024-2026	MD	16984	17	031	020302	CHICAGO-NAPERVILLE-SCHAUMBURG, IL	IL	COOK COUNTY	17031020302	92622	119063	128.54	Upper
2024-2026	MD	16984	17	031	020400	CHICAGO-NAPERVILLE-SCHAUMBURG, IL	IL	COOK COUNTY	17031020400	92622	88594	95.65	Middle
2024-2026	MD	16984	17	031	020500	CHICAGO-NAPERVILLE-SCHAUMBURG, IL	IL	COOK COUNTY	17031020500	92622	46812	50.54	Moderate
2024-2026	MD	16984	17	031	020601	CHICAGO-NAPERVILLE-SCHAUMBURG, IL	IL	COOK COUNTY	17031020601	92622	58333	62.97	Moderate

Year	MSA/MD code type	MSA/MD code	State code	County code	Tract	MSA/MD name	State	County name	FIPS code	MSA/MD MFI	Tract MFI	Tract income percentage	Tract income level
2024-2026	MD	16984	17	031	020602	CHICAGO-NAPERVILLE-SCHAUMBURG, IL	IL	COOK COUNTY	17031020602	92622	62942	67.95	Moderate
2024-2026	MD	16984	17	031	020701	CHICAGO-NAPERVILLE-SCHAUMBURG, IL	IL	COOK COUNTY	17031020701	92622	116364	125.63	Upper
2024-2026	MD	16984	17	031	020702	CHICAGO-NAPERVILLE-SCHAUMBURG, IL	IL	COOK COUNTY	17031020702	92622	62565	67.54	Moderate
2024-2026	MD	16984	17	031	020801	CHICAGO-NAPERVILLE-SCHAUMBURG, IL	IL	COOK COUNTY	17031020801	92622	67200	72.55	Moderate
2024-2026	MD	16984	17	031	020802	CHICAGO-NAPERVILLE-SCHAUMBURG, IL	IL	COOK COUNTY	17031020802	92622	52546	56.73	Moderate
2024-2026	MD	16984	17	031	020901	CHICAGO-NAPERVILLE-SCHAUMBURG, IL	IL	COOK COUNTY	17031020901	92622	43241	46.68	Low
2024-2026	MD	16984	17	031	020902	CHICAGO-NAPERVILLE-SCHAUMBURG, IL	IL	COOK COUNTY	17031020902	92622	43255	46.70	Low
2024-2026	MD	16984	17	031	030101	CHICAGO-NAPERVILLE-SCHAUMBURG, IL	IL	COOK COUNTY	17031030101	92622	57650	62.24	Moderate
2024-2026	MD	16984	17	031	030102	CHICAGO-NAPERVILLE-SCHAUMBURG, IL	IL	COOK COUNTY	17031030102	92622	61167	66.03	Moderate
2024-2026	MD	16984	17	031	030103	CHICAGO-NAPERVILLE-SCHAUMBURG, IL	IL	COOK COUNTY	17031030103	92622	100012	107.97	Middle
2024-2026	MD	16984	17	031	030104	CHICAGO-NAPERVILLE-SCHAUMBURG, IL	IL	COOK COUNTY	17031030104	92622	75582	81.60	Middle
2024-2026	MD	16984	17	031	030200	CHICAGO-NAPERVILLE-SCHAUMBURG, IL	IL	COOK COUNTY	17031030200	92622	96250	103.91	Middle
2024-2026	MD	16984	17	031	030300	CHICAGO-NAPERVILLE-SCHAUMBURG, IL	IL	COOK COUNTY	17031030300	92622	65833	71.07	Moderate
2024-2026	MD	16984	17	031	030400	CHICAGO-NAPERVILLE-SCHAUMBURG, IL	IL	COOK COUNTY	17031030400	92622	75278	81.27	Middle
2024-2026	MD	16984	17	031	030500	CHICAGO-NAPERVILLE-SCHAUMBURG, IL	IL	COOK COUNTY	17031030500	92622	120096	129.66	Upper
2024-2026	MD	16984	17	031	030601	CHICAGO-NAPERVILLE-SCHAUMBURG, IL	IL	COOK COUNTY	17031030601	92622	46875	50.60	Moderate
2024-2026	MD	16984	17	031	030603	CHICAGO-NAPERVILLE-SCHAUMBURG, IL	IL	COOK COUNTY	17031030603	92622	40563	43.79	Low
2024-2026	MD	16984	17	031	030604	CHICAGO-NAPERVILLE-SCHAUMBURG, IL	IL	COOK COUNTY	17031030604	92622	84583	91.32	Middle
2024-2026	MD	16984	17	031	030701	CHICAGO-NAPERVILLE-SCHAUMBURG, IL	IL	COOK COUNTY	17031030701	92622	67000	72.33	Moderate
2024-2026	MD	16984	17	031	030702	CHICAGO-NAPERVILLE-SCHAUMBURG, IL	IL	COOK COUNTY	17031030702	92622	105420	113.81	Middle
2024-2026	MD	16984	17	031	030703	CHICAGO-NAPERVILLE-SCHAUMBURG, IL	IL	COOK COUNTY	17031030703	92622	0	0.00	Unknown
2024-2026	MD	16984	17	031	030706	CHICAGO-NAPERVILLE-SCHAUMBURG, IL	IL	COOK COUNTY	17031030706	92622	70455	76.06	Moderate
2024-2026	MD	16984	17	031	030800	CHICAGO-NAPERVILLE-SCHAUMBURG, IL	IL	COOK COUNTY	17031030800	92622	141442	152.70	Upper
2024-2026	MD	16984	17	031	030900	CHICAGO-NAPERVILLE-SCHAUMBURG, IL	IL	COOK COUNTY	17031030900	92622	145221	156.78	Upper
2024-2026	MD	16984	17	031	031000	CHICAGO-NAPERVILLE-SCHAUMBURG, IL	IL	COOK COUNTY	17031031000	92622	117333	126.67	Upper
2024-2026	MD	16984	17	031	031100	CHICAGO-NAPERVILLE-SCHAUMBURG, IL	IL	COOK COUNTY	17031031100	92622	109405	118.11	Middle
2024-2026	MD	16984	17	031	031200	CHICAGO-NAPERVILLE-SCHAUMBURG, IL	IL	COOK COUNTY	17031031200	92622	38837	41.93	Low
2024-2026	MD	16984	17	031	031300	CHICAGO-NAPERVILLE-SCHAUMBURG, IL	IL	COOK COUNTY	17031031300	92622	83401	90.04	Middle
2024-2026	MD	16984	17	031	031400	CHICAGO-NAPERVILLE-SCHAUMBURG, IL	IL	COOK COUNTY	17031031400	92622	110833	119.66	Middle
2024-2026	MD	16984	17	031	031501	CHICAGO-NAPERVILLE-SCHAUMBURG, IL	IL	COOK COUNTY	17031031501	92622	44263	47.78	Low
2024-2026	MD	16984	17	031	031502	CHICAGO-NAPERVILLE-SCHAUMBURG, IL	IL	COOK COUNTY	17031031502	92622	37957	40.98	Low
2024-2026	MD	16984	17	031	031700	CHICAGO-NAPERVILLE-SCHAUMBURG, IL	IL	COOK COUNTY	17031031700	92622	142851	154.23	Upper
2024-2026	MD	16984	17	031	031800	CHICAGO-NAPERVILLE-SCHAUMBURG, IL	IL	COOK COUNTY	17031031800	92622	130750	141.16	Upper
2024-2026	MD	16984	17	031	031900	CHICAGO-NAPERVILLE-SCHAUMBURG, IL	IL	COOK COUNTY	17031031900	92622	148125	159.92	Upper
2024-2026	MD	16984	17	031	032100	CHICAGO-NAPERVILLE-SCHAUMBURG, IL	IL	COOK COUNTY	17031032100	92622	101711	109.81	Middle
2024-2026	MD	16984	17	031	040100	CHICAGO-NAPERVILLE-SCHAUMBURG, IL	IL	COOK COUNTY	17031040100	92622	132625	143.18	Upper
2024-2026	MD	16984	17	031	040201	CHICAGO-NAPERVILLE-SCHAUMBURG, IL	IL	COOK COUNTY	17031040201	92622	92924	100.32	Middle
2024-2026	MD	16984	17	031	040202	CHICAGO-NAPERVILLE-SCHAUMBURG, IL	IL	COOK COUNTY	17031040202	92622	52681	56.87	Moderate
2024-2026	MD	16984	17	031	040300	CHICAGO-NAPERVILLE-SCHAUMBURG, IL	IL	COOK COUNTY	17031040300	92622	83250	89.88	Middle
2024-2026	MD	16984	17	031	040401	CHICAGO-NAPERVILLE-SCHAUMBURG, IL	IL	COOK COUNTY	17031040401	92622	109632	118.36	Middle
2024-2026	MD	16984	17	031	040402	CHICAGO-NAPERVILLE-SCHAUMBURG, IL	IL	COOK COUNTY	17031040402	92622	145530	157.12	Upper
2024-2026	MD	16984	17	031	040600	CHICAGO-NAPERVILLE-SCHAUMBURG, IL	IL	COOK COUNTY	17031040600	92622	134531	145.24	Upper
2024-2026	MD	16984	17	031	040700	CHICAGO-NAPERVILLE-SCHAUMBURG, IL	IL	COOK COUNTY	17031040700	92622	150208	162.17	Upper
2024-2026	MD	16984	17	031	040800	CHICAGO-NAPERVILLE-SCHAUMBURG, IL	IL	COOK COUNTY	17031040800	92622	114500	123.62	Upper
2024-2026	MD	16984	17	031	040900	CHICAGO-NAPERVILLE-SCHAUMBURG, IL	IL	COOK COUNTY	17031040900	92622	175341	189.30	Upper
2024-2026	MD	16984	17	031	050100	CHICAGO-NAPERVILLE-SCHAUMBURG, IL	IL	COOK COUNTY	17031050100	92622	187292	202.21	Upper
2024-2026	MD	16984	17	031	050200	CHICAGO-NAPERVILLE-SCHAUMBURG, IL	IL	COOK COUNTY	17031050200	92622	181875	196.36	Upper
2024-2026	MD	16984	17	031	050300	CHICAGO-NAPERVILLE-SCHAUMBURG, IL	IL	COOK COUNTY	17031050300	92622	171731	185.41	Upper
2024-2026	MD	16984	17	031	050500	CHICAGO-NAPERVILLE-SCHAUMBURG, IL	IL	COOK COUNTY	17031050500	92622	213214	230.19	Upper
2024-2026	MD	16984	17	031	050600	CHICAGO-NAPERVILLE-SCHAUMBURG, IL	IL	COOK COUNTY	17031050600	92622	224643	242.53	Upper
2024-2026	MD	16984	17	031	050700	CHICAGO-NAPERVILLE-SCHAUMBURG, IL	IL	COOK COUNTY	17031050700	92622	195417	210.98	Upper
2024-2026	MD	16984	17	031	050800	CHICAGO-NAPERVILLE-SCHAUMBURG, IL	IL	COOK COUNTY	17031050800	92622	210469	227.23	Upper
2024-2026	MD	16984	17	031	050900	CHICAGO-NAPERVILLE-SCHAUMBURG, IL	IL	COOK COUNTY	17031050900	92622	165104	178.25	Upper
2024-2026	MD	16984	17	031	051000	CHICAGO-NAPERVILLE-SCHAUMBURG, IL	IL	COOK COUNTY	17031051000	92622	169712	183.23	Upper
2024-2026	MD	16984	17	031	051100	CHICAGO-NAPERVILLE-SCHAUMBURG, IL	IL	COOK COUNTY	17031051100	92622	179167	193.43	Upper
2024-2026	MD	16984	17	031	051200	CHICAGO-NAPERVILLE-SCHAUMBURG, IL	IL	COOK COUNTY	17031051200	92622	176458	190.51	Upper
2024-2026	MD	16984	17	031	051300	CHICAGO-NAPERVILLE-SCHAUMBURG, IL	IL	COOK COUNTY	17031051300	92622	209022	225.67	Upper
2024-2026	MD	16984	17	031	051400	CHICAGO-NAPERVILLE-SCHAUMBURG, IL	IL	COOK COUNTY	17031051400	92622	188141	203.12	Upper
2024-2026	MD	16984	17	031	060100	CHICAGO-NAPERVILLE-SCHAUMBURG, IL	IL	COOK COUNTY	17031060100	92622	167917	181.29	Upper
2024-2026	MD	16984	17	031	060200	CHICAGO-NAPERVILLE-SCHAUMBURG, IL	IL	COOK COUNTY	17031060200	92622	201917	218.00	Upper
2024-2026	MD	16984	17	031	060300	CHICAGO-NAPERVILLE-SCHAUMBURG, IL	IL	COOK COUNTY	17031060300	92622	183125	197.71	Upper
2024-2026	MD	16984	17	031	060400	CHICAGO-NAPERVILLE-SCHAUMBURG, IL	IL	COOK COUNTY	17031060400	92622	205086	221.42	Upper
2024-2026	MD	16984	17	031	060500	CHICAGO-NAPERVILLE-SCHAUMBURG, IL	IL	COOK COUNTY	17031060500	92622	193500	208.91	Upper
2024-2026	MD	16984	17	031	060800	CHICAGO-NAPERVILLE-SCHAUMBURG, IL	IL	COOK COUNTY	17031060800	92622	87361	94.31	Middle
2024-2026	MD	16984	17	031	060900	CHICAGO-NAPERVILLE-SCHAUMBURG, IL	IL	COOK COUNTY	17031060900	92622	145909	157.53	Upper
2024-2026	MD	16984	17	031	061000	CHICAGO-NAPERVILLE-SCHAUMBURG, IL	IL	COOK COUNTY	17031061000	92622	191719	206.99	Upper

Year	MSA/MD code type	MSA/MD code	State code	County code	Tract	MSA/MD name	State	County name	FIPS code	MSA/MD MFI	Tract MFI	Tract income percentage	Tract income level
2024-2026	MD	16984	17	031	061100	CHICAGO-NAPERVILLE-SCHAUMBURG, IL	IL	COOK COUNTY	17031061100	92622	133125	143.72	Upper
2024-2026	MD	16984	17	031	061200	CHICAGO-NAPERVILLE-SCHAUMBURG, IL	IL	COOK COUNTY	17031061200	92622	153438	165.66	Upper
2024-2026	MD	16984	17	031	061500	CHICAGO-NAPERVILLE-SCHAUMBURG, IL	IL	COOK COUNTY	17031061500	92622	194375	209.85	Upper
2024-2026	MD	16984	17	031	061800	CHICAGO-NAPERVILLE-SCHAUMBURG, IL	IL	COOK COUNTY	17031061800	92622	119750	129.28	Upper
2024-2026	MD	16984	17	031	061901	CHICAGO-NAPERVILLE-SCHAUMBURG, IL	IL	COOK COUNTY	17031061901	92622	119013	128.49	Upper
2024-2026	MD	16984	17	031	061902	CHICAGO-NAPERVILLE-SCHAUMBURG, IL	IL	COOK COUNTY	17031061902	92622	112917	121.91	Upper
2024-2026	MD	16984	17	031	062000	CHICAGO-NAPERVILLE-SCHAUMBURG, IL	IL	COOK COUNTY	17031062000	92622	142375	153.71	Upper
2024-2026	MD	16984	17	031	062100	CHICAGO-NAPERVILLE-SCHAUMBURG, IL	IL	COOK COUNTY	17031062100	92622	185813	200.61	Upper
2024-2026	MD	16984	17	031	062200	CHICAGO-NAPERVILLE-SCHAUMBURG, IL	IL	COOK COUNTY	17031062200	92622	205536	221.90	Upper
2024-2026	MD	16984	17	031	062300	CHICAGO-NAPERVILLE-SCHAUMBURG, IL	IL	COOK COUNTY	17031062300	92622	250001	269.91	Upper
2024-2026	MD	16984	17	031	062400	CHICAGO-NAPERVILLE-SCHAUMBURG, IL	IL	COOK COUNTY	17031062400	92622	226842	244.91	Upper
2024-2026	MD	16984	17	031	062500	CHICAGO-NAPERVILLE-SCHAUMBURG, IL	IL	COOK COUNTY	17031062500	92622	203750	219.98	Upper
2024-2026	MD	16984	17	031	062600	CHICAGO-NAPERVILLE-SCHAUMBURG, IL	IL	COOK COUNTY	17031062600	92622	250001	269.91	Upper
2024-2026	MD	16984	17	031	062700	CHICAGO-NAPERVILLE-SCHAUMBURG, IL	IL	COOK COUNTY	17031062700	92622	250001	269.91	Upper
2024-2026	MD	16984	17	031	062800	CHICAGO-NAPERVILLE-SCHAUMBURG, IL	IL	COOK COUNTY	17031062800	92622	250001	269.91	Upper
2024-2026	MD	16984	17	031	062900	CHICAGO-NAPERVILLE-SCHAUMBURG, IL	IL	COOK COUNTY	17031062900	92622	191071	206.29	Upper
2024-2026	MD	16984	17	031	063000	CHICAGO-NAPERVILLE-SCHAUMBURG, IL	IL	COOK COUNTY	17031063000	92622	187788	202.74	Upper
2024-2026	MD	16984	17	031	063100	CHICAGO-NAPERVILLE-SCHAUMBURG, IL	IL	COOK COUNTY	17031063100	92622	152321	164.45	Upper
2024-2026	MD	16984	17	031	063200	CHICAGO-NAPERVILLE-SCHAUMBURG, IL	IL	COOK COUNTY	17031063200	92622	175900	189.91	Upper
2024-2026	MD	16984	17	031	063301	CHICAGO-NAPERVILLE-SCHAUMBURG, IL	IL	COOK COUNTY	17031063301	92622	121591	131.27	Upper
2024-2026	MD	16984	17	031	063302	CHICAGO-NAPERVILLE-SCHAUMBURG, IL	IL	COOK COUNTY	17031063302	92622	136509	147.38	Upper
2024-2026	MD	16984	17	031	063303	CHICAGO-NAPERVILLE-SCHAUMBURG, IL	IL	COOK COUNTY	17031063303	92622	159792	172.52	Upper
2024-2026	MD	16984	17	031	063400	CHICAGO-NAPERVILLE-SCHAUMBURG, IL	IL	COOK COUNTY	17031063400	92622	191288	206.52	Upper
2024-2026	MD	16984	17	031	070101	CHICAGO-NAPERVILLE-SCHAUMBURG, IL	IL	COOK COUNTY	17031070101	92622	127563	137.72	Upper
2024-2026	MD	16984	17	031	070102	CHICAGO-NAPERVILLE-SCHAUMBURG, IL	IL	COOK COUNTY	17031070102	92622	219214	236.67	Upper
2024-2026	MD	16984	17	031	070103	CHICAGO-NAPERVILLE-SCHAUMBURG, IL	IL	COOK COUNTY	17031070103	92622	70469	76.08	Moderate
2024-2026	MD	16984	17	031	070200	CHICAGO-NAPERVILLE-SCHAUMBURG, IL	IL	COOK COUNTY	17031070200	92622	184375	199.06	Upper
2024-2026	MD	16984	17	031	070300	CHICAGO-NAPERVILLE-SCHAUMBURG, IL	IL	COOK COUNTY	17031070300	92622	249167	269.01	Upper
2024-2026	MD	16984	17	031	070400	CHICAGO-NAPERVILLE-SCHAUMBURG, IL	IL	COOK COUNTY	17031070400	92622	250001	269.91	Upper
2024-2026	MD	16984	17	031	070500	CHICAGO-NAPERVILLE-SCHAUMBURG, IL	IL	COOK COUNTY	17031070500	92622	248750	268.56	Upper
2024-2026	MD	16984	17	031	070600	CHICAGO-NAPERVILLE-SCHAUMBURG, IL	IL	COOK COUNTY	17031070600	92622	250001	269.91	Upper
2024-2026	MD	16984	17	031	070700	CHICAGO-NAPERVILLE-SCHAUMBURG, IL	IL	COOK COUNTY	17031070700	92622	212381	229.29	Upper
2024-2026	MD	16984	17	031	071000	CHICAGO-NAPERVILLE-SCHAUMBURG, IL	IL	COOK COUNTY	17031071000	92622	250001	269.91	Upper
2024-2026	MD	16984	17	031	071100	CHICAGO-NAPERVILLE-SCHAUMBURG, IL	IL	COOK COUNTY	17031071100	92622	250001	269.91	Upper
2024-2026	MD	16984	17	031	071200	CHICAGO-NAPERVILLE-SCHAUMBURG, IL	IL	COOK COUNTY	17031071200	92622	130833	141.25	Upper
2024-2026	MD	16984	17	031	071300	CHICAGO-NAPERVILLE-SCHAUMBURG, IL	IL	COOK COUNTY	17031071300	92622	158750	171.39	Upper
2024-2026	MD	16984	17	031	071400	CHICAGO-NAPERVILLE-SCHAUMBURG, IL	IL	COOK COUNTY	17031071400	92622	214784	231.89	Upper
2024-2026	MD	16984	17	031	071500	CHICAGO-NAPERVILLE-SCHAUMBURG, IL	IL	COOK COUNTY	17031071500	92622	193646	209.07	Upper
2024-2026	MD	16984	17	031	071600	CHICAGO-NAPERVILLE-SCHAUMBURG, IL	IL	COOK COUNTY	17031071600	92622	220357	237.90	Upper
2024-2026	MD	16984	17	031	071700	CHICAGO-NAPERVILLE-SCHAUMBURG, IL	IL	COOK COUNTY	17031071700	92622	238036	256.99	Upper
2024-2026	MD	16984	17	031	071800	CHICAGO-NAPERVILLE-SCHAUMBURG, IL	IL	COOK COUNTY	17031071800	92622	216250	233.47	Upper
2024-2026	MD	16984	17	031	080100	CHICAGO-NAPERVILLE-SCHAUMBURG, IL	IL	COOK COUNTY	17031080100	92622	201438	217.48	Upper
2024-2026	MD	16984	17	031	080201	CHICAGO-NAPERVILLE-SCHAUMBURG, IL	IL	COOK COUNTY	17031080201	92622	166719	179.99	Upper
2024-2026	MD	16984	17	031	080202	CHICAGO-NAPERVILLE-SCHAUMBURG, IL	IL	COOK COUNTY	17031080202	92622	247411	267.11	Upper
2024-2026	MD	16984	17	031	080300	CHICAGO-NAPERVILLE-SCHAUMBURG, IL	IL	COOK COUNTY	17031080300	92622	199869	215.78	Upper
2024-2026	MD	16984	17	031	080400	CHICAGO-NAPERVILLE-SCHAUMBURG, IL	IL	COOK COUNTY	17031080400	92622	0	0.00	Unknown
2024-2026	MD	16984	17	031	081000	CHICAGO-NAPERVILLE-SCHAUMBURG, IL	IL	COOK COUNTY	17031081000	92622	144669	156.19	Upper
2024-2026	MD	16984	17	031	081100	CHICAGO-NAPERVILLE-SCHAUMBURG, IL	IL	COOK COUNTY	17031081100	92622	144877	156.41	Upper
2024-2026	MD	16984	17	031	081201	CHICAGO-NAPERVILLE-SCHAUMBURG, IL	IL	COOK COUNTY	17031081201	92622	250001	269.91	Upper
2024-2026	MD	16984	17	031	081202	CHICAGO-NAPERVILLE-SCHAUMBURG, IL	IL	COOK COUNTY	17031081202	92622	250001	269.91	Upper
2024-2026	MD	16984	17	031	081300	CHICAGO-NAPERVILLE-SCHAUMBURG, IL	IL	COOK COUNTY	17031081300	92622	225714	243.69	Upper
2024-2026	MD	16984	17	031	081401	CHICAGO-NAPERVILLE-SCHAUMBURG, IL	IL	COOK COUNTY	17031081401	92622	227216	245.31	Upper
2024-2026	MD	16984	17	031	081402	CHICAGO-NAPERVILLE-SCHAUMBURG, IL	IL	COOK COUNTY	17031081402	92622	231591	250.03	Upper
2024-2026	MD	16984	17	031	081403	CHICAGO-NAPERVILLE-SCHAUMBURG, IL	IL	COOK COUNTY	17031081403	92622	186310	201.15	Upper
2024-2026	MD	16984	17	031	081500	CHICAGO-NAPERVILLE-SCHAUMBURG, IL	IL	COOK COUNTY	17031081500	92622	250001	269.91	Upper
2024-2026	MD	16984	17	031	081600	CHICAGO-NAPERVILLE-SCHAUMBURG, IL	IL	COOK COUNTY	17031081600	92622	159750	172.47	Upper
2024-2026	MD	16984	17	031	081700	CHICAGO-NAPERVILLE-SCHAUMBURG, IL	IL	COOK COUNTY	17031081700	92622	167813	181.18	Upper
2024-2026	MD	16984	17	031	081800	CHICAGO-NAPERVILLE-SCHAUMBURG, IL	IL	COOK COUNTY	17031081800	92622	250001	269.91	Upper
2024-2026	MD	16984	17	031	081900	CHICAGO-NAPERVILLE-SCHAUMBURG, IL	IL	COOK COUNTY	17031081900	92622	166000	179.22	Upper
2024-2026	MD	16984	17	031	090100	CHICAGO-NAPERVILLE-SCHAUMBURG, IL	IL	COOK COUNTY	17031090100	92622	150368	162.34	Upper
2024-2026	MD	16984	17	031	090200	CHICAGO-NAPERVILLE-SCHAUMBURG, IL	IL	COOK COUNTY	17031090200	92622	157466	170.00	Upper
2024-2026	MD	16984	17	031	090300	CHICAGO-NAPERVILLE-SCHAUMBURG, IL	IL	COOK COUNTY	17031090300	92622	114375	123.48	Upper
2024-2026	MD	16984	17	031	100100	CHICAGO-NAPERVILLE-SCHAUMBURG, IL	IL	COOK COUNTY	17031100100	92622	90788	98.01	Middle
2024-2026	MD	16984	17	031	100200	CHICAGO-NAPERVILLE-SCHAUMBURG, IL	IL	COOK COUNTY	17031100200	92622	129875	140.22	Upper
2024-2026	MD	16984	17	031	100300	CHICAGO-NAPERVILLE-SCHAUMBURG, IL	IL	COOK COUNTY	17031100300	92622	111659	120.55	Upper
2024-2026	MD	16984	17	031	100400	CHICAGO-NAPERVILLE-SCHAUMBURG, IL	IL	COOK COUNTY	17031100400	92622	131786	142.28	Upper

Year	MSA/MD code type	MSA/MD code	State code	County code	Tract	MSA/MD name	State	County name	FIPS code	MSA/MD MFI	Tract MFI	Tract income percentage	Tract income level
2024-2026	MD	16984	17	031	100500	CHICAGO-NAPERVILLE-SCHAUMBURG, IL	IL	COOK COUNTY	17031100500	92622	120493	130.09	Upper
2024-2026	MD	16984	17	031	100600	CHICAGO-NAPERVILLE-SCHAUMBURG, IL	IL	COOK COUNTY	17031100600	92622	84464	91.19	Middle
2024-2026	MD	16984	17	031	100700	CHICAGO-NAPERVILLE-SCHAUMBURG, IL	IL	COOK COUNTY	17031100700	92622	113542	122.58	Upper
2024-2026	MD	16984	17	031	110100	CHICAGO-NAPERVILLE-SCHAUMBURG, IL	IL	COOK COUNTY	17031110100	92622	103322	111.55	Middle
2024-2026	MD	16984	17	031	110200	CHICAGO-NAPERVILLE-SCHAUMBURG, IL	IL	COOK COUNTY	17031110200	92622	95294	102.88	Middle
2024-2026	MD	16984	17	031	110300	CHICAGO-NAPERVILLE-SCHAUMBURG, IL	IL	COOK COUNTY	17031110300	92622	96425	104.10	Middle
2024-2026	MD	16984	17	031	110400	CHICAGO-NAPERVILLE-SCHAUMBURG, IL	IL	COOK COUNTY	17031110400	92622	74160	80.06	Middle
2024-2026	MD	16984	17	031	110501	CHICAGO-NAPERVILLE-SCHAUMBURG, IL	IL	COOK COUNTY	17031110501	92622	116574	125.85	Upper
2024-2026	MD	16984	17	031	110502	CHICAGO-NAPERVILLE-SCHAUMBURG, IL	IL	COOK COUNTY	17031110502	92622	100607	108.62	Middle
2024-2026	MD	16984	17	031	120100	CHICAGO-NAPERVILLE-SCHAUMBURG, IL	IL	COOK COUNTY	17031120100	92622	158194	170.79	Upper
2024-2026	MD	16984	17	031	120200	CHICAGO-NAPERVILLE-SCHAUMBURG, IL	IL	COOK COUNTY	17031120200	92622	150563	162.55	Upper
2024-2026	MD	16984	17	031	120300	CHICAGO-NAPERVILLE-SCHAUMBURG, IL	IL	COOK COUNTY	17031120300	92622	166099	179.32	Upper
2024-2026	MD	16984	17	031	120400	CHICAGO-NAPERVILLE-SCHAUMBURG, IL	IL	COOK COUNTY	17031120400	92622	116433	125.70	Upper
2024-2026	MD	16984	17	031	130100	CHICAGO-NAPERVILLE-SCHAUMBURG, IL	IL	COOK COUNTY	17031130100	92622	87315	94.27	Middle
2024-2026	MD	16984	17	031	130200	CHICAGO-NAPERVILLE-SCHAUMBURG, IL	IL	COOK COUNTY	17031130200	92622	84438	91.16	Middle
2024-2026	MD	16984	17	031	130300	CHICAGO-NAPERVILLE-SCHAUMBURG, IL	IL	COOK COUNTY	17031130300	92622	69107	74.61	Moderate
2024-2026	MD	16984	17	031	140100	CHICAGO-NAPERVILLE-SCHAUMBURG, IL	IL	COOK COUNTY	17031140100	92622	52434	56.61	Moderate
2024-2026	MD	16984	17	031	140200	CHICAGO-NAPERVILLE-SCHAUMBURG, IL	IL	COOK COUNTY	17031140200	92622	59967	64.74	Moderate
2024-2026	MD	16984	17	031	140301	CHICAGO-NAPERVILLE-SCHAUMBURG, IL	IL	COOK COUNTY	17031140301	92622	61830	66.75	Moderate
2024-2026	MD	16984	17	031	140302	CHICAGO-NAPERVILLE-SCHAUMBURG, IL	IL	COOK COUNTY	17031140302	92622	100560	108.57	Middle
2024-2026	MD	16984	17	031	140400	CHICAGO-NAPERVILLE-SCHAUMBURG, IL	IL	COOK COUNTY	17031140400	92622	101735	109.83	Middle
2024-2026	MD	16984	17	031	140500	CHICAGO-NAPERVILLE-SCHAUMBURG, IL	IL	COOK COUNTY	17031140500	92622	75682	81.71	Middle
2024-2026	MD	16984	17	031	140601	CHICAGO-NAPERVILLE-SCHAUMBURG, IL	IL	COOK COUNTY	17031140601	92622	80194	86.58	Middle
2024-2026	MD	16984	17	031	140602	CHICAGO-NAPERVILLE-SCHAUMBURG, IL	IL	COOK COUNTY	17031140602	92622	46250	49.93	Low
2024-2026	MD	16984	17	031	140701	CHICAGO-NAPERVILLE-SCHAUMBURG, IL	IL	COOK COUNTY	17031140701	92622	72986	78.79	Moderate
2024-2026	MD	16984	17	031	140702	CHICAGO-NAPERVILLE-SCHAUMBURG, IL	IL	COOK COUNTY	17031140702	92622	56458	60.95	Moderate
2024-2026	MD	16984	17	031	140800	CHICAGO-NAPERVILLE-SCHAUMBURG, IL	IL	COOK COUNTY	17031140800	92622	108009	116.61	Middle
2024-2026	MD	16984	17	031	150200	CHICAGO-NAPERVILLE-SCHAUMBURG, IL	IL	COOK COUNTY	17031150200	92622	93324	100.75	Middle
2024-2026	MD	16984	17	031	150300	CHICAGO-NAPERVILLE-SCHAUMBURG, IL	IL	COOK COUNTY	17031150300	92622	90603	97.82	Middle
2024-2026	MD	16984	17	031	150401	CHICAGO-NAPERVILLE-SCHAUMBURG, IL	IL	COOK COUNTY	17031150401	92622	83974	90.66	Middle
2024-2026	MD	16984	17	031	150402	CHICAGO-NAPERVILLE-SCHAUMBURG, IL	IL	COOK COUNTY	17031150402	92622	101458	109.53	Middle
2024-2026	MD	16984	17	031	150501	CHICAGO-NAPERVILLE-SCHAUMBURG, IL	IL	COOK COUNTY	17031150501	92622	104219	112.52	Middle
2024-2026	MD	16984	17	031	150502	CHICAGO-NAPERVILLE-SCHAUMBURG, IL	IL	COOK COUNTY	17031150502	92622	95625	103.24	Middle
2024-2026	MD	16984	17	031	150600	CHICAGO-NAPERVILLE-SCHAUMBURG, IL	IL	COOK COUNTY	17031150600	92622	83545	90.19	Middle
2024-2026	MD	16984	17	031	150700	CHICAGO-NAPERVILLE-SCHAUMBURG, IL	IL	COOK COUNTY	17031150700	92622	85433	92.23	Middle
2024-2026	MD	16984	17	031	150800	CHICAGO-NAPERVILLE-SCHAUMBURG, IL	IL	COOK COUNTY	17031150800	92622	78125	84.34	Middle
2024-2026	MD	16984	17	031	151001	CHICAGO-NAPERVILLE-SCHAUMBURG, IL	IL	COOK COUNTY	17031151001	92622	90972	98.21	Middle
2024-2026	MD	16984	17	031	151002	CHICAGO-NAPERVILLE-SCHAUMBURG, IL	IL	COOK COUNTY	17031151002	92622	74643	80.58	Middle
2024-2026	MD	16984	17	031	151100	CHICAGO-NAPERVILLE-SCHAUMBURG, IL	IL	COOK COUNTY	17031151100	92622	68611	74.07	Moderate
2024-2026	MD	16984	17	031	151200	CHICAGO-NAPERVILLE-SCHAUMBURG, IL	IL	COOK COUNTY	17031151200	92622	81969	88.49	Middle
2024-2026	MD	16984	17	031	160100	CHICAGO-NAPERVILLE-SCHAUMBURG, IL	IL	COOK COUNTY	17031160100	92622	86316	93.19	Middle
2024-2026	MD	16984	17	031	160200	CHICAGO-NAPERVILLE-SCHAUMBURG, IL	IL	COOK COUNTY	17031160200	92622	166012	179.23	Upper
2024-2026	MD	16984	17	031	160300	CHICAGO-NAPERVILLE-SCHAUMBURG, IL	IL	COOK COUNTY	17031160300	92622	89583	96.71	Middle
2024-2026	MD	16984	17	031	160400	CHICAGO-NAPERVILLE-SCHAUMBURG, IL	IL	COOK COUNTY	17031160400	92622	85476	92.28	Middle
2024-2026	MD	16984	17	031	160501	CHICAGO-NAPERVILLE-SCHAUMBURG, IL	IL	COOK COUNTY	17031160501	92622	63571	68.63	Moderate
2024-2026	MD	16984	17	031	160502	CHICAGO-NAPERVILLE-SCHAUMBURG, IL	IL	COOK COUNTY	17031160502	92622	82740	89.33	Middle
2024-2026	MD	16984	17	031	160601	CHICAGO-NAPERVILLE-SCHAUMBURG, IL	IL	COOK COUNTY	17031160601	92622	102188	110.32	Middle
2024-2026	MD	16984	17	031	160602	CHICAGO-NAPERVILLE-SCHAUMBURG, IL	IL	COOK COUNTY	17031160602	92622	69559	75.09	Moderate
2024-2026	MD	16984	17	031	160700	CHICAGO-NAPERVILLE-SCHAUMBURG, IL	IL	COOK COUNTY	17031160700	92622	86020	92.87	Middle
2024-2026	MD	16984	17	031	160800	CHICAGO-NAPERVILLE-SCHAUMBURG, IL	IL	COOK COUNTY	17031160800	92622	64464	69.59	Moderate
2024-2026	MD	16984	17	031	160900	CHICAGO-NAPERVILLE-SCHAUMBURG, IL	IL	COOK COUNTY	17031160900	92622	117647	127.01	Upper
2024-2026	MD	16984	17	031	161000	CHICAGO-NAPERVILLE-SCHAUMBURG, IL	IL	COOK COUNTY	17031161000	92622	131875	142.37	Upper
2024-2026	MD	16984	17	031	161100	CHICAGO-NAPERVILLE-SCHAUMBURG, IL	IL	COOK COUNTY	17031161100	92622	139659	150.78	Upper
2024-2026	MD	16984	17	031	161200	CHICAGO-NAPERVILLE-SCHAUMBURG, IL	IL	COOK COUNTY	17031161200	92622	59926	64.69	Moderate
2024-2026	MD	16984	17	031	161300	CHICAGO-NAPERVILLE-SCHAUMBURG, IL	IL	COOK COUNTY	17031161300	92622	63250	68.28	Moderate
2024-2026	MD	16984	17	031	170100	CHICAGO-NAPERVILLE-SCHAUMBURG, IL	IL	COOK COUNTY	17031170100	92622	68068	73.49	Moderate
2024-2026	MD	16984	17	031	170200	CHICAGO-NAPERVILLE-SCHAUMBURG, IL	IL	COOK COUNTY	17031170200	92622	85150	91.93	Middle
2024-2026	MD	16984	17	031	170300	CHICAGO-NAPERVILLE-SCHAUMBURG, IL	IL	COOK COUNTY	17031170300	92622	92969	100.37	Middle
2024-2026	MD	16984	17	031	170400	CHICAGO-NAPERVILLE-SCHAUMBURG, IL	IL	COOK COUNTY	17031170400	92622	89674	96.81	Middle
2024-2026	MD	16984	17	031	170500	CHICAGO-NAPERVILLE-SCHAUMBURG, IL	IL	COOK COUNTY	17031170500	92622	106982	115.50	Middle
2024-2026	MD	16984	17	031	170600	CHICAGO-NAPERVILLE-SCHAUMBURG, IL	IL	COOK COUNTY	17031170600	92622	85721	92.54	Middle
2024-2026	MD	16984	17	031	170700	CHICAGO-NAPERVILLE-SCHAUMBURG, IL	IL	COOK COUNTY	17031170700	92622	79263	85.57	Middle
2024-2026	MD	16984	17	031	170800	CHICAGO-NAPERVILLE-SCHAUMBURG, IL	IL	COOK COUNTY	17031170800	92622	71652	77.35	Moderate
2024-2026	MD	16984	17	031	170900	CHICAGO-NAPERVILLE-SCHAUMBURG, IL	IL	COOK COUNTY	17031170900	92622	76815	82.93	Middle
2024-2026	MD	16984	17	031	171000	CHICAGO-NAPERVILLE-SCHAUMBURG, IL	IL	COOK COUNTY	17031171000	92622	105170	113.54	Middle
2024-2026	MD	16984	17	031	171100	CHICAGO-NAPERVILLE-SCHAUMBURG, IL	IL	COOK COUNTY	17031171100	92622	94325	101.83	Middle

Year	MSA/MD code type	MSA/MD code	State code	County code	Tract	MSA/MD name	State	County name	FIPS code	MSA/MD MFI	Tract MFI	Tract income percentage	Tract income level
2024-2026	MD	16984	17	031	180100	CHICAGO-NAPERVILLE-SCHAUMBURG, IL	IL	COOK COUNTY	17031180100	92622	76797	82.91	Middle
2024-2026	MD	16984	17	031	190100	CHICAGO-NAPERVILLE-SCHAUMBURG, IL	IL	COOK COUNTY	17031190100	92622	79041	85.33	Middle
2024-2026	MD	16984	17	031	190200	CHICAGO-NAPERVILLE-SCHAUMBURG, IL	IL	COOK COUNTY	17031190200	92622	70438	76.04	Moderate
2024-2026	MD	16984	17	031	190300	CHICAGO-NAPERVILLE-SCHAUMBURG, IL	IL	COOK COUNTY	17031190300	92622	86860	93.77	Middle
2024-2026	MD	16984	17	031	190401	CHICAGO-NAPERVILLE-SCHAUMBURG, IL	IL	COOK COUNTY	17031190401	92622	64574	69.71	Moderate
2024-2026	MD	16984	17	031	190402	CHICAGO-NAPERVILLE-SCHAUMBURG, IL	IL	COOK COUNTY	17031190402	92622	71591	77.29	Moderate
2024-2026	MD	16984	17	031	190601	CHICAGO-NAPERVILLE-SCHAUMBURG, IL	IL	COOK COUNTY	17031190601	92622	58333	62.97	Moderate
2024-2026	MD	16984	17	031	190602	CHICAGO-NAPERVILLE-SCHAUMBURG, IL	IL	COOK COUNTY	17031190602	92622	67237	72.59	Moderate
2024-2026	MD	16984	17	031	190701	CHICAGO-NAPERVILLE-SCHAUMBURG, IL	IL	COOK COUNTY	17031190701	92622	75729	81.76	Middle
2024-2026	MD	16984	17	031	190702	CHICAGO-NAPERVILLE-SCHAUMBURG, IL	IL	COOK COUNTY	17031190702	92622	48455	52.31	Moderate
2024-2026	MD	16984	17	031	190800	CHICAGO-NAPERVILLE-SCHAUMBURG, IL	IL	COOK COUNTY	17031190800	92622	64387	69.51	Moderate
2024-2026	MD	16984	17	031	190900	CHICAGO-NAPERVILLE-SCHAUMBURG, IL	IL	COOK COUNTY	17031190900	92622	80375	86.77	Middle
2024-2026	MD	16984	17	031	191000	CHICAGO-NAPERVILLE-SCHAUMBURG, IL	IL	COOK COUNTY	17031191000	92622	87404	94.36	Middle
2024-2026	MD	16984	17	031	191100	CHICAGO-NAPERVILLE-SCHAUMBURG, IL	IL	COOK COUNTY	17031191100	92622	53058	57.28	Moderate
2024-2026	MD	16984	17	031	191200	CHICAGO-NAPERVILLE-SCHAUMBURG, IL	IL	COOK COUNTY	17031191200	92622	53306	57.55	Moderate
2024-2026	MD	16984	17	031	191301	CHICAGO-NAPERVILLE-SCHAUMBURG, IL	IL	COOK COUNTY	17031191301	92622	85213	92.00	Middle
2024-2026	MD	16984	17	031	191302	CHICAGO-NAPERVILLE-SCHAUMBURG, IL	IL	COOK COUNTY	17031191302	92622	56295	60.77	Moderate
2024-2026	MD	16984	17	031	200100	CHICAGO-NAPERVILLE-SCHAUMBURG, IL	IL	COOK COUNTY	17031200100	92622	85521	92.33	Middle
2024-2026	MD	16984	17	031	200200	CHICAGO-NAPERVILLE-SCHAUMBURG, IL	IL	COOK COUNTY	17031200200	92622	62011	66.95	Moderate
2024-2026	MD	16984	17	031	200300	CHICAGO-NAPERVILLE-SCHAUMBURG, IL	IL	COOK COUNTY	17031200300	92622	94087	101.58	Middle
2024-2026	MD	16984	17	031	200401	CHICAGO-NAPERVILLE-SCHAUMBURG, IL	IL	COOK COUNTY	17031200401	92622	57941	62.55	Moderate
2024-2026	MD	16984	17	031	200402	CHICAGO-NAPERVILLE-SCHAUMBURG, IL	IL	COOK COUNTY	17031200402	92622	55583	60.01	Moderate
2024-2026	MD	16984	17	031	210100	CHICAGO-NAPERVILLE-SCHAUMBURG, IL	IL	COOK COUNTY	17031210100	92622	95244	102.83	Middle
2024-2026	MD	16984	17	031	210400	CHICAGO-NAPERVILLE-SCHAUMBURG, IL	IL	COOK COUNTY	17031210400	92622	44643	48.19	Low
2024-2026	MD	16984	17	031	210501	CHICAGO-NAPERVILLE-SCHAUMBURG, IL	IL	COOK COUNTY	17031210501	92622	53750	58.03	Moderate
2024-2026	MD	16984	17	031	210502	CHICAGO-NAPERVILLE-SCHAUMBURG, IL	IL	COOK COUNTY	17031210502	92622	65528	70.74	Moderate
2024-2026	MD	16984	17	031	210601	CHICAGO-NAPERVILLE-SCHAUMBURG, IL	IL	COOK COUNTY	17031210601	92622	83571	90.22	Middle
2024-2026	MD	16984	17	031	210602	CHICAGO-NAPERVILLE-SCHAUMBURG, IL	IL	COOK COUNTY	17031210602	92622	81856	88.37	Middle
2024-2026	MD	16984	17	031	210700	CHICAGO-NAPERVILLE-SCHAUMBURG, IL	IL	COOK COUNTY	17031210700	92622	79125	85.42	Middle
2024-2026	MD	16984	17	031	210800	CHICAGO-NAPERVILLE-SCHAUMBURG, IL	IL	COOK COUNTY	17031210800	92622	64671	69.82	Moderate
2024-2026	MD	16984	17	031	210900	CHICAGO-NAPERVILLE-SCHAUMBURG, IL	IL	COOK COUNTY	17031210900	92622	90750	97.97	Middle
2024-2026	MD	16984	17	031	220300	CHICAGO-NAPERVILLE-SCHAUMBURG, IL	IL	COOK COUNTY	17031220300	92622	121908	131.61	Upper
2024-2026	MD	16984	17	031	220400	CHICAGO-NAPERVILLE-SCHAUMBURG, IL	IL	COOK COUNTY	17031220400	92622	125625	135.63	Upper
2024-2026	MD	16984	17	031	220500	CHICAGO-NAPERVILLE-SCHAUMBURG, IL	IL	COOK COUNTY	17031220500	92622	101304	109.37	Middle
2024-2026	MD	16984	17	031	220601	CHICAGO-NAPERVILLE-SCHAUMBURG, IL	IL	COOK COUNTY	17031220601	92622	100417	108.41	Middle
2024-2026	MD	16984	17	031	220602	CHICAGO-NAPERVILLE-SCHAUMBURG, IL	IL	COOK COUNTY	17031220602	92622	87024	93.95	Middle
2024-2026	MD	16984	17	031	220701	CHICAGO-NAPERVILLE-SCHAUMBURG, IL	IL	COOK COUNTY	17031220701	92622	67689	73.08	Moderate
2024-2026	MD	16984	17	031	220702	CHICAGO-NAPERVILLE-SCHAUMBURG, IL	IL	COOK COUNTY	17031220702	92622	66402	71.69	Moderate
2024-2026	MD	16984	17	031	220901	CHICAGO-NAPERVILLE-SCHAUMBURG, IL	IL	COOK COUNTY	17031220901	92622	46326	50.01	Moderate
2024-2026	MD	16984	17	031	220902	CHICAGO-NAPERVILLE-SCHAUMBURG, IL	IL	COOK COUNTY	17031220902	92622	63365	68.41	Moderate
2024-2026	MD	16984	17	031	221000	CHICAGO-NAPERVILLE-SCHAUMBURG, IL	IL	COOK COUNTY	17031221000	92622	87843	94.84	Middle
2024-2026	MD	16984	17	031	221100	CHICAGO-NAPERVILLE-SCHAUMBURG, IL	IL	COOK COUNTY	17031221100	92622	87875	94.87	Middle
2024-2026	MD	16984	17	031	221200	CHICAGO-NAPERVILLE-SCHAUMBURG, IL	IL	COOK COUNTY	17031221200	92622	119464	128.98	Upper
2024-2026	MD	16984	17	031	221300	CHICAGO-NAPERVILLE-SCHAUMBURG, IL	IL	COOK COUNTY	17031221300	92622	95781	103.41	Middle
2024-2026	MD	16984	17	031	221400	CHICAGO-NAPERVILLE-SCHAUMBURG, IL	IL	COOK COUNTY	17031221400	92622	153500	165.72	Upper
2024-2026	MD	16984	17	031	221500	CHICAGO-NAPERVILLE-SCHAUMBURG, IL	IL	COOK COUNTY	17031221500	92622	91058	98.31	Middle
2024-2026	MD	16984	17	031	221600	CHICAGO-NAPERVILLE-SCHAUMBURG, IL	IL	COOK COUNTY	17031221600	92622	178849	193.09	Upper
2024-2026	MD	16984	17	031	222200	CHICAGO-NAPERVILLE-SCHAUMBURG, IL	IL	COOK COUNTY	17031222200	92622	250001	269.91	Upper
2024-2026	MD	16984	17	031	222500	CHICAGO-NAPERVILLE-SCHAUMBURG, IL	IL	COOK COUNTY	17031222500	92622	98750	106.61	Middle
2024-2026	MD	16984	17	031	222600	CHICAGO-NAPERVILLE-SCHAUMBURG, IL	IL	COOK COUNTY	17031222600	92622	100385	108.38	Middle
2024-2026	MD	16984	17	031	222700	CHICAGO-NAPERVILLE-SCHAUMBURG, IL	IL	COOK COUNTY	17031222700	92622	71250	76.92	Moderate
2024-2026	MD	16984	17	031	222800	CHICAGO-NAPERVILLE-SCHAUMBURG, IL	IL	COOK COUNTY	17031222800	92622	86500	93.39	Middle
2024-2026	MD	16984	17	031	222900	CHICAGO-NAPERVILLE-SCHAUMBURG, IL	IL	COOK COUNTY	17031222900	92622	0	0.00	Unknown
2024-2026	MD	16984	17	031	230100	CHICAGO-NAPERVILLE-SCHAUMBURG, IL	IL	COOK COUNTY	17031230100	92622	66538	71.83	Moderate
2024-2026	MD	16984	17	031	230200	CHICAGO-NAPERVILLE-SCHAUMBURG, IL	IL	COOK COUNTY	17031230200	92622	66538	71.83	Moderate
2024-2026	MD	16984	17	031	230300	CHICAGO-NAPERVILLE-SCHAUMBURG, IL	IL	COOK COUNTY	17031230300	92622	46364	50.05	Moderate
2024-2026	MD	16984	17	031	230400	CHICAGO-NAPERVILLE-SCHAUMBURG, IL	IL	COOK COUNTY	17031230400	92622	56250	60.73	Moderate
2024-2026	MD	16984	17	031	230500	CHICAGO-NAPERVILLE-SCHAUMBURG, IL	IL	COOK COUNTY	17031230500	92622	40500	43.72	Low
2024-2026	MD	16984	17	031	230600	CHICAGO-NAPERVILLE-SCHAUMBURG, IL	IL	COOK COUNTY	17031230600	92622	44320	47.85	Low
2024-2026	MD	16984	17	031	230700	CHICAGO-NAPERVILLE-SCHAUMBURG, IL	IL	COOK COUNTY	17031230700	92622	44483	48.02	Low
2024-2026	MD	16984	17	031	230800	CHICAGO-NAPERVILLE-SCHAUMBURG, IL	IL	COOK COUNTY	17031230800	92622	56447	60.94	Moderate
2024-2026	MD	16984	17	031	230900	CHICAGO-NAPERVILLE-SCHAUMBURG, IL	IL	COOK COUNTY	17031230900	92622	53939	58.23	Moderate
2024-2026	MD	16984	17	031	231100	CHICAGO-NAPERVILLE-SCHAUMBURG, IL	IL	COOK COUNTY	17031231100	92622	75139	81.12	Middle
2024-2026	MD	16984	17	031	231200	CHICAGO-NAPERVILLE-SCHAUMBURG, IL	IL	COOK COUNTY	17031231200	92622	36060	38.93	Low
2024-2026	MD	16984	17	031	231500	CHICAGO-NAPERVILLE-SCHAUMBURG, IL	IL	COOK COUNTY	17031231500	92622	40250	43.45	Low
2024-2026	MD	16984	17	031	240200	CHICAGO-NAPERVILLE-SCHAUMBURG, IL	IL	COOK COUNTY	17031240200	92622	200556	216.53	Upper

Year	MSA/MD code type	MSA/MD code	State code	County code	Tract	MSA/MD name	State	County name	FIPS code	MSA/MD MFI	Tract MFI	Tract income percentage	Tract income level
2024-2026	MD	16984	17	031	240300	CHICAGO-NAPERVILLE-SCHAUMBURG, IL	IL	COOK COUNTY	17031240300	92622	179583	193.88	Upper
2024-2026	MD	16984	17	031	240500	CHICAGO-NAPERVILLE-SCHAUMBURG, IL	IL	COOK COUNTY	17031240500	92622	225064	242.99	Upper
2024-2026	MD	16984	17	031	240600	CHICAGO-NAPERVILLE-SCHAUMBURG, IL	IL	COOK COUNTY	17031240600	92622	167500	180.84	Upper
2024-2026	MD	16984	17	031	240700	CHICAGO-NAPERVILLE-SCHAUMBURG, IL	IL	COOK COUNTY	17031240700	92622	99083	106.97	Middle
2024-2026	MD	16984	17	031	240800	CHICAGO-NAPERVILLE-SCHAUMBURG, IL	IL	COOK COUNTY	17031240800	92622	115278	124.46	Upper
2024-2026	MD	16984	17	031	240900	CHICAGO-NAPERVILLE-SCHAUMBURG, IL	IL	COOK COUNTY	17031240900	92622	84167	90.87	Middle
2024-2026	MD	16984	17	031	241000	CHICAGO-NAPERVILLE-SCHAUMBURG, IL	IL	COOK COUNTY	17031241000	92622	67083	72.42	Moderate
2024-2026	MD	16984	17	031	241100	CHICAGO-NAPERVILLE-SCHAUMBURG, IL	IL	COOK COUNTY	17031241100	92622	92063	99.39	Middle
2024-2026	MD	16984	17	031	241200	CHICAGO-NAPERVILLE-SCHAUMBURG, IL	IL	COOK COUNTY	17031241200	92622	136950	147.85	Upper
2024-2026	MD	16984	17	031	241300	CHICAGO-NAPERVILLE-SCHAUMBURG, IL	IL	COOK COUNTY	17031241300	92622	169545	183.05	Upper
2024-2026	MD	16984	17	031	241400	CHICAGO-NAPERVILLE-SCHAUMBURG, IL	IL	COOK COUNTY	17031241400	92622	179375	193.66	Upper
2024-2026	MD	16984	17	031	241500	CHICAGO-NAPERVILLE-SCHAUMBURG, IL	IL	COOK COUNTY	17031241500	92622	160430	173.20	Upper
2024-2026	MD	16984	17	031	241600	CHICAGO-NAPERVILLE-SCHAUMBURG, IL	IL	COOK COUNTY	17031241600	92622	99097	106.99	Middle
2024-2026	MD	16984	17	031	242000	CHICAGO-NAPERVILLE-SCHAUMBURG, IL	IL	COOK COUNTY	17031242000	92622	134633	145.35	Upper
2024-2026	MD	16984	17	031	242100	CHICAGO-NAPERVILLE-SCHAUMBURG, IL	IL	COOK COUNTY	17031242100	92622	157069	169.58	Upper
2024-2026	MD	16984	17	031	242200	CHICAGO-NAPERVILLE-SCHAUMBURG, IL	IL	COOK COUNTY	17031242200	92622	190000	205.13	Upper
2024-2026	MD	16984	17	031	242300	CHICAGO-NAPERVILLE-SCHAUMBURG, IL	IL	COOK COUNTY	17031242300	92622	137795	148.77	Upper
2024-2026	MD	16984	17	031	242400	CHICAGO-NAPERVILLE-SCHAUMBURG, IL	IL	COOK COUNTY	17031242400	92622	140781	151.99	Upper
2024-2026	MD	16984	17	031	242500	CHICAGO-NAPERVILLE-SCHAUMBURG, IL	IL	COOK COUNTY	17031242500	92622	88194	95.21	Middle
2024-2026	MD	16984	17	031	242600	CHICAGO-NAPERVILLE-SCHAUMBURG, IL	IL	COOK COUNTY	17031242600	92622	72269	78.02	Moderate
2024-2026	MD	16984	17	031	242700	CHICAGO-NAPERVILLE-SCHAUMBURG, IL	IL	COOK COUNTY	17031242700	92622	80298	86.69	Middle
2024-2026	MD	16984	17	031	242800	CHICAGO-NAPERVILLE-SCHAUMBURG, IL	IL	COOK COUNTY	17031242800	92622	123382	133.21	Upper
2024-2026	MD	16984	17	031	242900	CHICAGO-NAPERVILLE-SCHAUMBURG, IL	IL	COOK COUNTY	17031242900	92622	156667	169.14	Upper
2024-2026	MD	16984	17	031	243000	CHICAGO-NAPERVILLE-SCHAUMBURG, IL	IL	COOK COUNTY	17031243000	92622	121634	131.32	Upper
2024-2026	MD	16984	17	031	243100	CHICAGO-NAPERVILLE-SCHAUMBURG, IL	IL	COOK COUNTY	17031243100	92622	143272	154.68	Upper
2024-2026	MD	16984	17	031	243200	CHICAGO-NAPERVILLE-SCHAUMBURG, IL	IL	COOK COUNTY	17031243200	92622	182019	196.51	Upper
2024-2026	MD	16984	17	031	243300	CHICAGO-NAPERVILLE-SCHAUMBURG, IL	IL	COOK COUNTY	17031243300	92622	154926	167.26	Upper
2024-2026	MD	16984	17	031	243400	CHICAGO-NAPERVILLE-SCHAUMBURG, IL	IL	COOK COUNTY	17031243400	92622	96620	104.31	Middle
2024-2026	MD	16984	17	031	243500	CHICAGO-NAPERVILLE-SCHAUMBURG, IL	IL	COOK COUNTY	17031243500	92622	174079	187.94	Upper
2024-2026	MD	16984	17	031	250200	CHICAGO-NAPERVILLE-SCHAUMBURG, IL	IL	COOK COUNTY	17031250200	92622	62917	67.92	Moderate
2024-2026	MD	16984	17	031	250300	CHICAGO-NAPERVILLE-SCHAUMBURG, IL	IL	COOK COUNTY	17031250300	92622	45402	49.01	Low
2024-2026	MD	16984	17	031	250400	CHICAGO-NAPERVILLE-SCHAUMBURG, IL	IL	COOK COUNTY	17031250400	92622	47150	50.90	Moderate
2024-2026	MD	16984	17	031	250500	CHICAGO-NAPERVILLE-SCHAUMBURG, IL	IL	COOK COUNTY	17031250500	92622	128379	138.60	Upper
2024-2026	MD	16984	17	031	250600	CHICAGO-NAPERVILLE-SCHAUMBURG, IL	IL	COOK COUNTY	17031250600	92622	63723	68.79	Moderate
2024-2026	MD	16984	17	031	250700	CHICAGO-NAPERVILLE-SCHAUMBURG, IL	IL	COOK COUNTY	17031250700	92622	51213	55.29	Moderate
2024-2026	MD	16984	17	031	250800	CHICAGO-NAPERVILLE-SCHAUMBURG, IL	IL	COOK COUNTY	17031250800	92622	51667	55.78	Moderate
2024-2026	MD	16984	17	031	251000	CHICAGO-NAPERVILLE-SCHAUMBURG, IL	IL	COOK COUNTY	17031251000	92622	0	0.00	Unknown
2024-2026	MD	16984	17	031	251100	CHICAGO-NAPERVILLE-SCHAUMBURG, IL	IL	COOK COUNTY	17031251100	92622	30024	32.41	Low
2024-2026	MD	16984	17	031	251200	CHICAGO-NAPERVILLE-SCHAUMBURG, IL	IL	COOK COUNTY	17031251200	92622	63068	68.09	Moderate
2024-2026	MD	16984	17	031	251300	CHICAGO-NAPERVILLE-SCHAUMBURG, IL	IL	COOK COUNTY	17031251300	92622	32538	35.12	Low
2024-2026	MD	16984	17	031	251400	CHICAGO-NAPERVILLE-SCHAUMBURG, IL	IL	COOK COUNTY	17031251400	92622	46350	50.04	Moderate
2024-2026	MD	16984	17	031	251500	CHICAGO-NAPERVILLE-SCHAUMBURG, IL	IL	COOK COUNTY	17031251500	92622	71548	77.24	Moderate
2024-2026	MD	16984	17	031	251600	CHICAGO-NAPERVILLE-SCHAUMBURG, IL	IL	COOK COUNTY	17031251600	92622	30625	33.06	Low
2024-2026	MD	16984	17	031	251700	CHICAGO-NAPERVILLE-SCHAUMBURG, IL	IL	COOK COUNTY	17031251700	92622	58508	63.16	Moderate
2024-2026	MD	16984	17	031	251800	CHICAGO-NAPERVILLE-SCHAUMBURG, IL	IL	COOK COUNTY	17031251800	92622	22407	24.19	Low
2024-2026	MD	16984	17	031	251900	CHICAGO-NAPERVILLE-SCHAUMBURG, IL	IL	COOK COUNTY	17031251900	92622	33819	36.51	Low
2024-2026	MD	16984	17	031	252000	CHICAGO-NAPERVILLE-SCHAUMBURG, IL	IL	COOK COUNTY	17031252000	92622	33077	35.71	Low
2024-2026	MD	16984	17	031	252101	CHICAGO-NAPERVILLE-SCHAUMBURG, IL	IL	COOK COUNTY	17031252101	92622	57375	61.94	Moderate
2024-2026	MD	16984	17	031	252102	CHICAGO-NAPERVILLE-SCHAUMBURG, IL	IL	COOK COUNTY	17031252102	92622	45086	48.67	Low
2024-2026	MD	16984	17	031	252201	CHICAGO-NAPERVILLE-SCHAUMBURG, IL	IL	COOK COUNTY	17031252201	92622	41985	45.32	Low
2024-2026	MD	16984	17	031	252202	CHICAGO-NAPERVILLE-SCHAUMBURG, IL	IL	COOK COUNTY	17031252202	92622	40313	43.52	Low
2024-2026	MD	16984	17	031	260100	CHICAGO-NAPERVILLE-SCHAUMBURG, IL	IL	COOK COUNTY	17031260100	92622	31346	33.84	Low
2024-2026	MD	16984	17	031	260200	CHICAGO-NAPERVILLE-SCHAUMBURG, IL	IL	COOK COUNTY	17031260200	92622	39485	42.63	Low
2024-2026	MD	16984	17	031	260300	CHICAGO-NAPERVILLE-SCHAUMBURG, IL	IL	COOK COUNTY	17031260300	92622	0	0.00	Unknown
2024-2026	MD	16984	17	031	260400	CHICAGO-NAPERVILLE-SCHAUMBURG, IL	IL	COOK COUNTY	17031260400	92622	52788	56.99	Moderate
2024-2026	MD	16984	17	031	260500	CHICAGO-NAPERVILLE-SCHAUMBURG, IL	IL	COOK COUNTY	17031260500	92622	38179	41.22	Low
2024-2026	MD	16984	17	031	260600	CHICAGO-NAPERVILLE-SCHAUMBURG, IL	IL	COOK COUNTY	17031260600	92622	32292	34.86	Low
2024-2026	MD	16984	17	031	260700	CHICAGO-NAPERVILLE-SCHAUMBURG, IL	IL	COOK COUNTY	17031260700	92622	30069	32.46	Low
2024-2026	MD	16984	17	031	260800	CHICAGO-NAPERVILLE-SCHAUMBURG, IL	IL	COOK COUNTY	17031260800	92622	34286	37.01	Low
2024-2026	MD	16984	17	031	260900	CHICAGO-NAPERVILLE-SCHAUMBURG, IL	IL	COOK COUNTY	17031260900	92622	28000	30.23	Low
2024-2026	MD	16984	17	031	261000	CHICAGO-NAPERVILLE-SCHAUMBURG, IL	IL	COOK COUNTY	17031261000	92622	39967	43.15	Low
2024-2026	MD	16984	17	031	270500	CHICAGO-NAPERVILLE-SCHAUMBURG, IL	IL	COOK COUNTY	17031270500	92622	29469	31.81	Low
2024-2026	MD	16984	17	031	271200	CHICAGO-NAPERVILLE-SCHAUMBURG, IL	IL	COOK COUNTY	17031271200	92622	40938	44.19	Low
2024-2026	MD	16984	17	031	271300	CHICAGO-NAPERVILLE-SCHAUMBURG, IL	IL	COOK COUNTY	17031271300	92622	30000	32.38	Low
2024-2026	MD	16984	17	031	271400	CHICAGO-NAPERVILLE-SCHAUMBURG, IL	IL	COOK COUNTY	17031271400	92622	27250	29.42	Low
2024-2026	MD	16984	17	031	271500	CHICAGO-NAPERVILLE-SCHAUMBURG, IL	IL	COOK COUNTY	17031271500	92622	46455	50.15	Moderate

Year	MSA/MD code type	MSA/MD code	State code	County code	Tract	MSA/MD name	State	County name	FIPS code	MSA/MD MFI	Tract MFI	Tract income percentage	Tract income level
2024-2026	MD	16984	17	031	271800	CHICAGO-NAPERVILLE-SCHAUMBURG, IL	IL	COOK COUNTY	17031271800	92622	38508	41.57	Low
2024-2026	MD	16984	17	031	280100	CHICAGO-NAPERVILLE-SCHAUMBURG, IL	IL	COOK COUNTY	17031280100	92622	201020	217.03	Upper
2024-2026	MD	16984	17	031	280400	CHICAGO-NAPERVILLE-SCHAUMBURG, IL	IL	COOK COUNTY	17031280400	92622	38631	41.70	Low
2024-2026	MD	16984	17	031	280800	CHICAGO-NAPERVILLE-SCHAUMBURG, IL	IL	COOK COUNTY	17031280800	92622	0	0.00	Unknown
2024-2026	MD	16984	17	031	280900	CHICAGO-NAPERVILLE-SCHAUMBURG, IL	IL	COOK COUNTY	17031280900	92622	18553	20.03	Low
2024-2026	MD	16984	17	031	281900	CHICAGO-NAPERVILLE-SCHAUMBURG, IL	IL	COOK COUNTY	17031281900	92622	138429	149.45	Upper
2024-2026	MD	16984	17	031	282700	CHICAGO-NAPERVILLE-SCHAUMBURG, IL	IL	COOK COUNTY	17031282700	92622	61509	66.40	Moderate
2024-2026	MD	16984	17	031	282800	CHICAGO-NAPERVILLE-SCHAUMBURG, IL	IL	COOK COUNTY	17031282800	92622	74750	80.70	Middle
2024-2026	MD	16984	17	031	283100	CHICAGO-NAPERVILLE-SCHAUMBURG, IL	IL	COOK COUNTY	17031283100	92622	0	0.00	Unknown
2024-2026	MD	16984	17	031	283200	CHICAGO-NAPERVILLE-SCHAUMBURG, IL	IL	COOK COUNTY	17031283200	92622	87813	94.80	Middle
2024-2026	MD	16984	17	031	283800	CHICAGO-NAPERVILLE-SCHAUMBURG, IL	IL	COOK COUNTY	17031283800	92622	108816	117.48	Middle
2024-2026	MD	16984	17	031	290900	CHICAGO-NAPERVILLE-SCHAUMBURG, IL	IL	COOK COUNTY	17031290900	92622	29821	32.19	Low
2024-2026	MD	16984	17	031	291200	CHICAGO-NAPERVILLE-SCHAUMBURG, IL	IL	COOK COUNTY	17031291200	92622	28214	30.46	Low
2024-2026	MD	16984	17	031	291600	CHICAGO-NAPERVILLE-SCHAUMBURG, IL	IL	COOK COUNTY	17031291600	92622	78750	85.02	Middle
2024-2026	MD	16984	17	031	292200	CHICAGO-NAPERVILLE-SCHAUMBURG, IL	IL	COOK COUNTY	17031292200	92622	47656	51.45	Moderate
2024-2026	MD	16984	17	031	292400	CHICAGO-NAPERVILLE-SCHAUMBURG, IL	IL	COOK COUNTY	17031292400	92622	49426	53.36	Moderate
2024-2026	MD	16984	17	031	292500	CHICAGO-NAPERVILLE-SCHAUMBURG, IL	IL	COOK COUNTY	17031292500	92622	51075	55.14	Moderate
2024-2026	MD	16984	17	031	300500	CHICAGO-NAPERVILLE-SCHAUMBURG, IL	IL	COOK COUNTY	17031300500	92622	53571	57.83	Moderate
2024-2026	MD	16984	17	031	300600	CHICAGO-NAPERVILLE-SCHAUMBURG, IL	IL	COOK COUNTY	17031300600	92622	43789	47.27	Low
2024-2026	MD	16984	17	031	300700	CHICAGO-NAPERVILLE-SCHAUMBURG, IL	IL	COOK COUNTY	17031300700	92622	41508	44.81	Low
2024-2026	MD	16984	17	031	300800	CHICAGO-NAPERVILLE-SCHAUMBURG, IL	IL	COOK COUNTY	17031300800	92622	27353	29.53	Low
2024-2026	MD	16984	17	031	300900	CHICAGO-NAPERVILLE-SCHAUMBURG, IL	IL	COOK COUNTY	17031300900	92622	33306	35.95	Low
2024-2026	MD	16984	17	031	301100	CHICAGO-NAPERVILLE-SCHAUMBURG, IL	IL	COOK COUNTY	17031301100	92622	53107	57.33	Moderate
2024-2026	MD	16984	17	031	301200	CHICAGO-NAPERVILLE-SCHAUMBURG, IL	IL	COOK COUNTY	17031301200	92622	33500	36.16	Low
2024-2026	MD	16984	17	031	301600	CHICAGO-NAPERVILLE-SCHAUMBURG, IL	IL	COOK COUNTY	17031301600	92622	26698	28.82	Low
2024-2026	MD	16984	17	031	301701	CHICAGO-NAPERVILLE-SCHAUMBURG, IL	IL	COOK COUNTY	17031301701	92622	46601	50.31	Moderate
2024-2026	MD	16984	17	031	301702	CHICAGO-NAPERVILLE-SCHAUMBURG, IL	IL	COOK COUNTY	17031301702	92622	42552	45.94	Low
2024-2026	MD	16984	17	031	301801	CHICAGO-NAPERVILLE-SCHAUMBURG, IL	IL	COOK COUNTY	17031301801	92622	41993	45.33	Low
2024-2026	MD	16984	17	031	301802	CHICAGO-NAPERVILLE-SCHAUMBURG, IL	IL	COOK COUNTY	17031301802	92622	41724	45.04	Low
2024-2026	MD	16984	17	031	301803	CHICAGO-NAPERVILLE-SCHAUMBURG, IL	IL	COOK COUNTY	17031301803	92622	47879	51.69	Moderate
2024-2026	MD	16984	17	031	310200	CHICAGO-NAPERVILLE-SCHAUMBURG, IL	IL	COOK COUNTY	17031310200	92622	96625	104.32	Middle
2024-2026	MD	16984	17	031	310300	CHICAGO-NAPERVILLE-SCHAUMBURG, IL	IL	COOK COUNTY	17031310300	92622	54821	59.18	Moderate
2024-2026	MD	16984	17	031	310400	CHICAGO-NAPERVILLE-SCHAUMBURG, IL	IL	COOK COUNTY	17031310400	92622	125750	135.76	Upper
2024-2026	MD	16984	17	031	310500	CHICAGO-NAPERVILLE-SCHAUMBURG, IL	IL	COOK COUNTY	17031310500	92622	57895	62.50	Moderate
2024-2026	MD	16984	17	031	310600	CHICAGO-NAPERVILLE-SCHAUMBURG, IL	IL	COOK COUNTY	17031310600	92622	91391	98.67	Middle
2024-2026	MD	16984	17	031	310700	CHICAGO-NAPERVILLE-SCHAUMBURG, IL	IL	COOK COUNTY	17031310700	92622	39722	42.88	Low
2024-2026	MD	16984	17	031	310800	CHICAGO-NAPERVILLE-SCHAUMBURG, IL	IL	COOK COUNTY	17031310800	92622	65811	71.05	Moderate
2024-2026	MD	16984	17	031	310900	CHICAGO-NAPERVILLE-SCHAUMBURG, IL	IL	COOK COUNTY	17031310900	92622	41847	45.18	Low
2024-2026	MD	16984	17	031	320101	CHICAGO-NAPERVILLE-SCHAUMBURG, IL	IL	COOK COUNTY	17031320101	92622	183768	198.40	Upper
2024-2026	MD	16984	17	031	320102	CHICAGO-NAPERVILLE-SCHAUMBURG, IL	IL	COOK COUNTY	17031320102	92622	231152	249.56	Upper
2024-2026	MD	16984	17	031	320400	CHICAGO-NAPERVILLE-SCHAUMBURG, IL	IL	COOK COUNTY	17031320400	92622	250001	269.91	Upper
2024-2026	MD	16984	17	031	320600	CHICAGO-NAPERVILLE-SCHAUMBURG, IL	IL	COOK COUNTY	17031320600	92622	181908	196.39	Upper
2024-2026	MD	16984	17	031	330101	CHICAGO-NAPERVILLE-SCHAUMBURG, IL	IL	COOK COUNTY	17031330101	92622	204616	220.91	Upper
2024-2026	MD	16984	17	031	330102	CHICAGO-NAPERVILLE-SCHAUMBURG, IL	IL	COOK COUNTY	17031330102	92622	181680	196.15	Upper
2024-2026	MD	16984	17	031	330103	CHICAGO-NAPERVILLE-SCHAUMBURG, IL	IL	COOK COUNTY	17031330103	92622	131730	142.22	Upper
2024-2026	MD	16984	17	031	330200	CHICAGO-NAPERVILLE-SCHAUMBURG, IL	IL	COOK COUNTY	17031330200	92622	182083	196.58	Upper
2024-2026	MD	16984	17	031	340300	CHICAGO-NAPERVILLE-SCHAUMBURG, IL	IL	COOK COUNTY	17031340300	92622	42955	46.37	Low
2024-2026	MD	16984	17	031	340400	CHICAGO-NAPERVILLE-SCHAUMBURG, IL	IL	COOK COUNTY	17031340400	92622	68875	74.36	Moderate
2024-2026	MD	16984	17	031	340500	CHICAGO-NAPERVILLE-SCHAUMBURG, IL	IL	COOK COUNTY	17031340500	92622	24750	26.72	Low
2024-2026	MD	16984	17	031	340600	CHICAGO-NAPERVILLE-SCHAUMBURG, IL	IL	COOK COUNTY	17031340600	92622	17326	18.70	Low
2024-2026	MD	16984	17	031	350100	CHICAGO-NAPERVILLE-SCHAUMBURG, IL	IL	COOK COUNTY	17031350100	92622	57275	61.83	Moderate
2024-2026	MD	16984	17	031	350400	CHICAGO-NAPERVILLE-SCHAUMBURG, IL	IL	COOK COUNTY	17031350400	92622	23583	25.46	Low
2024-2026	MD	16984	17	031	351000	CHICAGO-NAPERVILLE-SCHAUMBURG, IL	IL	COOK COUNTY	17031351000	92622	57975	62.59	Moderate
2024-2026	MD	16984	17	031	351100	CHICAGO-NAPERVILLE-SCHAUMBURG, IL	IL	COOK COUNTY	17031351100	92622	14303	15.44	Low
2024-2026	MD	16984	17	031	351400	CHICAGO-NAPERVILLE-SCHAUMBURG, IL	IL	COOK COUNTY	17031351400	92622	18750	20.24	Low
2024-2026	MD	16984	17	031	351500	CHICAGO-NAPERVILLE-SCHAUMBURG, IL	IL	COOK COUNTY	17031351500	92622	0	0.00	Unknown
2024-2026	MD	16984	17	031	360200	CHICAGO-NAPERVILLE-SCHAUMBURG, IL	IL	COOK COUNTY	17031360200	92622	38929	42.02	Low
2024-2026	MD	16984	17	031	380100	CHICAGO-NAPERVILLE-SCHAUMBURG, IL	IL	COOK COUNTY	17031380100	92622	120188	129.76	Upper
2024-2026	MD	16984	17	031	380200	CHICAGO-NAPERVILLE-SCHAUMBURG, IL	IL	COOK COUNTY	17031380200	92622	57962	62.57	Moderate
2024-2026	MD	16984	17	031	380600	CHICAGO-NAPERVILLE-SCHAUMBURG, IL	IL	COOK COUNTY	17031380600	92622	50167	54.16	Moderate
2024-2026	MD	16984	17	031	381200	CHICAGO-NAPERVILLE-SCHAUMBURG, IL	IL	COOK COUNTY	17031381200	92622	85727	92.55	Middle
2024-2026	MD	16984	17	031	381400	CHICAGO-NAPERVILLE-SCHAUMBURG, IL	IL	COOK COUNTY	17031381400	92622	26993	29.14	Low
2024-2026	MD	16984	17	031	381500	CHICAGO-NAPERVILLE-SCHAUMBURG, IL	IL	COOK COUNTY	17031381500	92622	20982	22.65	Low
2024-2026	MD	16984	17	031	381700	CHICAGO-NAPERVILLE-SCHAUMBURG, IL	IL	COOK COUNTY	17031381700	92622	0	0.00	Unknown
2024-2026	MD	16984	17	031	381800	CHICAGO-NAPERVILLE-SCHAUMBURG, IL	IL	COOK COUNTY	17031381800	92622	80288	86.68	Middle
2024-2026	MD	16984	17	031	381900	CHICAGO-NAPERVILLE-SCHAUMBURG, IL	IL	COOK COUNTY	17031381900	92622	52700	56.89	Moderate

Year	MSA/MD code type	MSA/MD code	State code	County code	Tract	MSA/MD name	State	County name	FIPS code	MSA/MD MFI	Tract MFI	Tract income percentage	Tract income level
2024-2026	MD	16984	17	031	390100	CHICAGO-NAPERVILLE-SCHAUMBURG, IL	IL	COOK COUNTY	17031390100	92622	129375	139.68	Upper
2024-2026	MD	16984	17	031	390200	CHICAGO-NAPERVILLE-SCHAUMBURG, IL	IL	COOK COUNTY	17031390200	92622	105086	113.45	Middle
2024-2026	MD	16984	17	031	390300	CHICAGO-NAPERVILLE-SCHAUMBURG, IL	IL	COOK COUNTY	17031390300	92622	42740	46.14	Low
2024-2026	MD	16984	17	031	390400	CHICAGO-NAPERVILLE-SCHAUMBURG, IL	IL	COOK COUNTY	17031390400	92622	0	0.00	Unknown
2024-2026	MD	16984	17	031	390500	CHICAGO-NAPERVILLE-SCHAUMBURG, IL	IL	COOK COUNTY	17031390500	92622	69779	75.33	Moderate
2024-2026	MD	16984	17	031	390600	CHICAGO-NAPERVILLE-SCHAUMBURG, IL	IL	COOK COUNTY	17031390600	92622	163571	176.60	Upper
2024-2026	MD	16984	17	031	390700	CHICAGO-NAPERVILLE-SCHAUMBURG, IL	IL	COOK COUNTY	17031390700	92622	114944	124.10	Upper
2024-2026	MD	16984	17	031	400300	CHICAGO-NAPERVILLE-SCHAUMBURG, IL	IL	COOK COUNTY	17031400300	92622	35625	38.46	Low
2024-2026	MD	16984	17	031	400400	CHICAGO-NAPERVILLE-SCHAUMBURG, IL	IL	COOK COUNTY	17031400400	92622	36090	38.96	Low
2024-2026	MD	16984	17	031	400500	CHICAGO-NAPERVILLE-SCHAUMBURG, IL	IL	COOK COUNTY	17031400500	92622	28705	30.99	Low
2024-2026	MD	16984	17	031	400800	CHICAGO-NAPERVILLE-SCHAUMBURG, IL	IL	COOK COUNTY	17031400800	92622	20197	21.80	Low
2024-2026	MD	16984	17	031	410100	CHICAGO-NAPERVILLE-SCHAUMBURG, IL	IL	COOK COUNTY	17031410100	92622	102260	110.40	Middle
2024-2026	MD	16984	17	031	410200	CHICAGO-NAPERVILLE-SCHAUMBURG, IL	IL	COOK COUNTY	17031410200	92622	79792	86.14	Middle
2024-2026	MD	16984	17	031	410500	CHICAGO-NAPERVILLE-SCHAUMBURG, IL	IL	COOK COUNTY	17031410500	92622	114063	123.14	Upper
2024-2026	MD	16984	17	031	410600	CHICAGO-NAPERVILLE-SCHAUMBURG, IL	IL	COOK COUNTY	17031410600	92622	124583	134.50	Upper
2024-2026	MD	16984	17	031	410700	CHICAGO-NAPERVILLE-SCHAUMBURG, IL	IL	COOK COUNTY	17031410700	92622	86771	93.68	Middle
2024-2026	MD	16984	17	031	410800	CHICAGO-NAPERVILLE-SCHAUMBURG, IL	IL	COOK COUNTY	17031410800	92622	79431	85.75	Middle
2024-2026	MD	16984	17	031	410900	CHICAGO-NAPERVILLE-SCHAUMBURG, IL	IL	COOK COUNTY	17031410900	92622	133370	143.99	Upper
2024-2026	MD	16984	17	031	411000	CHICAGO-NAPERVILLE-SCHAUMBURG, IL	IL	COOK COUNTY	17031411000	92622	94044	101.53	Middle
2024-2026	MD	16984	17	031	411100	CHICAGO-NAPERVILLE-SCHAUMBURG, IL	IL	COOK COUNTY	17031411100	92622	159063	171.73	Upper
2024-2026	MD	16984	17	031	411200	CHICAGO-NAPERVILLE-SCHAUMBURG, IL	IL	COOK COUNTY	17031411200	92622	250001	269.91	Upper
2024-2026	MD	16984	17	031	420100	CHICAGO-NAPERVILLE-SCHAUMBURG, IL	IL	COOK COUNTY	17031420100	92622	28125	30.36	Low
2024-2026	MD	16984	17	031	420200	CHICAGO-NAPERVILLE-SCHAUMBURG, IL	IL	COOK COUNTY	17031420200	92622	70000	75.57	Moderate
2024-2026	MD	16984	17	031	420300	CHICAGO-NAPERVILLE-SCHAUMBURG, IL	IL	COOK COUNTY	17031420300	92622	47000	50.74	Moderate
2024-2026	MD	16984	17	031	420400	CHICAGO-NAPERVILLE-SCHAUMBURG, IL	IL	COOK COUNTY	17031420400	92622	30638	33.07	Low
2024-2026	MD	16984	17	031	420500	CHICAGO-NAPERVILLE-SCHAUMBURG, IL	IL	COOK COUNTY	17031420500	92622	35703	38.54	Low
2024-2026	MD	16984	17	031	420600	CHICAGO-NAPERVILLE-SCHAUMBURG, IL	IL	COOK COUNTY	17031420600	92622	32500	35.08	Low
2024-2026	MD	16984	17	031	420700	CHICAGO-NAPERVILLE-SCHAUMBURG, IL	IL	COOK COUNTY	17031420700	92622	29271	31.60	Low
2024-2026	MD	16984	17	031	420800	CHICAGO-NAPERVILLE-SCHAUMBURG, IL	IL	COOK COUNTY	17031420800	92622	54958	59.33	Moderate
2024-2026	MD	16984	17	031	421200	CHICAGO-NAPERVILLE-SCHAUMBURG, IL	IL	COOK COUNTY	17031421200	92622	43578	47.04	Low
2024-2026	MD	16984	17	031	430101	CHICAGO-NAPERVILLE-SCHAUMBURG, IL	IL	COOK COUNTY	17031430101	92622	35087	37.88	Low
2024-2026	MD	16984	17	031	430102	CHICAGO-NAPERVILLE-SCHAUMBURG, IL	IL	COOK COUNTY	17031430102	92622	49500	53.44	Moderate
2024-2026	MD	16984	17	031	430200	CHICAGO-NAPERVILLE-SCHAUMBURG, IL	IL	COOK COUNTY	17031430200	92622	34957	37.74	Low
2024-2026	MD	16984	17	031	430300	CHICAGO-NAPERVILLE-SCHAUMBURG, IL	IL	COOK COUNTY	17031430300	92622	25781	27.83	Low
2024-2026	MD	16984	17	031	430400	CHICAGO-NAPERVILLE-SCHAUMBURG, IL	IL	COOK COUNTY	17031430400	92622	47628	51.42	Moderate
2024-2026	MD	16984	17	031	430500	CHICAGO-NAPERVILLE-SCHAUMBURG, IL	IL	COOK COUNTY	17031430500	92622	20866	22.52	Low
2024-2026	MD	16984	17	031	430600	CHICAGO-NAPERVILLE-SCHAUMBURG, IL	IL	COOK COUNTY	17031430600	92622	75144	81.12	Middle
2024-2026	MD	16984	17	031	430700	CHICAGO-NAPERVILLE-SCHAUMBURG, IL	IL	COOK COUNTY	17031430700	92622	41066	44.33	Low
2024-2026	MD	16984	17	031	430800	CHICAGO-NAPERVILLE-SCHAUMBURG, IL	IL	COOK COUNTY	17031430800	92622	69375	74.90	Moderate
2024-2026	MD	16984	17	031	430900	CHICAGO-NAPERVILLE-SCHAUMBURG, IL	IL	COOK COUNTY	17031430900	92622	62222	67.17	Moderate
2024-2026	MD	16984	17	031	431200	CHICAGO-NAPERVILLE-SCHAUMBURG, IL	IL	COOK COUNTY	17031431200	92622	63625	68.69	Moderate
2024-2026	MD	16984	17	031	431301	CHICAGO-NAPERVILLE-SCHAUMBURG, IL	IL	COOK COUNTY	17031431301	92622	38633	41.71	Low
2024-2026	MD	16984	17	031	431302	CHICAGO-NAPERVILLE-SCHAUMBURG, IL	IL	COOK COUNTY	17031431302	92622	35270	38.07	Low
2024-2026	MD	16984	17	031	431400	CHICAGO-NAPERVILLE-SCHAUMBURG, IL	IL	COOK COUNTY	17031431400	92622	33457	36.12	Low
2024-2026	MD	16984	17	031	440101	CHICAGO-NAPERVILLE-SCHAUMBURG, IL	IL	COOK COUNTY	17031440101	92622	25139	27.14	Low
2024-2026	MD	16984	17	031	440102	CHICAGO-NAPERVILLE-SCHAUMBURG, IL	IL	COOK COUNTY	17031440102	92622	57772	62.37	Moderate
2024-2026	MD	16984	17	031	440201	CHICAGO-NAPERVILLE-SCHAUMBURG, IL	IL	COOK COUNTY	17031440201	92622	0	0.00	Unknown
2024-2026	MD	16984	17	031	440202	CHICAGO-NAPERVILLE-SCHAUMBURG, IL	IL	COOK COUNTY	17031440202	92622	53871	58.16	Moderate
2024-2026	MD	16984	17	031	440300	CHICAGO-NAPERVILLE-SCHAUMBURG, IL	IL	COOK COUNTY	17031440300	92622	89821	96.97	Middle
2024-2026	MD	16984	17	031	440600	CHICAGO-NAPERVILLE-SCHAUMBURG, IL	IL	COOK COUNTY	17031440600	92622	68385	73.83	Moderate
2024-2026	MD	16984	17	031	440700	CHICAGO-NAPERVILLE-SCHAUMBURG, IL	IL	COOK COUNTY	17031440700	92622	80208	86.59	Middle
2024-2026	MD	16984	17	031	440800	CHICAGO-NAPERVILLE-SCHAUMBURG, IL	IL	COOK COUNTY	17031440800	92622	31538	34.05	Low
2024-2026	MD	16984	17	031	440900	CHICAGO-NAPERVILLE-SCHAUMBURG, IL	IL	COOK COUNTY	17031440900	92622	69662	75.21	Moderate
2024-2026	MD	16984	17	031	450300	CHICAGO-NAPERVILLE-SCHAUMBURG, IL	IL	COOK COUNTY	17031450300	92622	61662	66.57	Moderate
2024-2026	MD	16984	17	031	460100	CHICAGO-NAPERVILLE-SCHAUMBURG, IL	IL	COOK COUNTY	17031460100	92622	41971	45.31	Low
2024-2026	MD	16984	17	031	460200	CHICAGO-NAPERVILLE-SCHAUMBURG, IL	IL	COOK COUNTY	17031460200	92622	31989	34.53	Low
2024-2026	MD	16984	17	031	460301	CHICAGO-NAPERVILLE-SCHAUMBURG, IL	IL	COOK COUNTY	17031460301	92622	40240	43.44	Low
2024-2026	MD	16984	17	031	460302	CHICAGO-NAPERVILLE-SCHAUMBURG, IL	IL	COOK COUNTY	17031460302	92622	44239	47.76	Low
2024-2026	MD	16984	17	031	460400	CHICAGO-NAPERVILLE-SCHAUMBURG, IL	IL	COOK COUNTY	17031460400	92622	55313	59.71	Moderate
2024-2026	MD	16984	17	031	460500	CHICAGO-NAPERVILLE-SCHAUMBURG, IL	IL	COOK COUNTY	17031460500	92622	94426	101.94	Middle
2024-2026	MD	16984	17	031	460800	CHICAGO-NAPERVILLE-SCHAUMBURG, IL	IL	COOK COUNTY	17031460800	92622	29434	31.77	Low
2024-2026	MD	16984	17	031	461000	CHICAGO-NAPERVILLE-SCHAUMBURG, IL	IL	COOK COUNTY	17031461000	92622	53194	57.43	Moderate
2024-2026	MD	16984	17	031	470100	CHICAGO-NAPERVILLE-SCHAUMBURG, IL	IL	COOK COUNTY	17031470100	92622	74148	80.05	Middle
2024-2026	MD	16984	17	031	480100	CHICAGO-NAPERVILLE-SCHAUMBURG, IL	IL	COOK COUNTY	17031480100	92622	83083	89.70	Middle
2024-2026	MD	16984	17	031	480200	CHICAGO-NAPERVILLE-SCHAUMBURG, IL	IL	COOK COUNTY	17031480200	92622	60724	65.56	Moderate
2024-2026	MD	16984	17	031	480300	CHICAGO-NAPERVILLE-SCHAUMBURG, IL	IL	COOK COUNTY	17031480300	92622	57700	62.29	Moderate

Year	MSA/MD code type	MSA/MD code	State code	County code	Tract	MSA/MD name	State	County name	FIPS code	MSA/MD MFI	Tract MFI	Tract income percentage	Tract income level
2024-2026	MD	16984	17	031	480400	CHICAGO-NAPERVILLE-SCHAUMBURG, IL	IL	COOK COUNTY	17031480400	92622	142974	154.36	Upper
2024-2026	MD	16984	17	031	480500	CHICAGO-NAPERVILLE-SCHAUMBURG, IL	IL	COOK COUNTY	17031480500	92622	82500	89.07	Middle
2024-2026	MD	16984	17	031	490200	CHICAGO-NAPERVILLE-SCHAUMBURG, IL	IL	COOK COUNTY	17031490200	92622	68750	74.22	Moderate
2024-2026	MD	16984	17	031	490500	CHICAGO-NAPERVILLE-SCHAUMBURG, IL	IL	COOK COUNTY	17031490500	92622	66728	72.04	Moderate
2024-2026	MD	16984	17	031	490600	CHICAGO-NAPERVILLE-SCHAUMBURG, IL	IL	COOK COUNTY	17031490600	92622	43821	47.31	Low
2024-2026	MD	16984	17	031	490700	CHICAGO-NAPERVILLE-SCHAUMBURG, IL	IL	COOK COUNTY	17031490700	92622	57598	62.18	Moderate
2024-2026	MD	16984	17	031	490800	CHICAGO-NAPERVILLE-SCHAUMBURG, IL	IL	COOK COUNTY	17031490800	92622	47378	51.15	Moderate
2024-2026	MD	16984	17	031	490901	CHICAGO-NAPERVILLE-SCHAUMBURG, IL	IL	COOK COUNTY	17031490901	92622	42708	46.10	Low
2024-2026	MD	16984	17	031	490902	CHICAGO-NAPERVILLE-SCHAUMBURG, IL	IL	COOK COUNTY	17031490902	92622	75590	81.61	Middle
2024-2026	MD	16984	17	031	491000	CHICAGO-NAPERVILLE-SCHAUMBURG, IL	IL	COOK COUNTY	17031491000	92622	46107	49.77	Low
2024-2026	MD	16984	17	031	491100	CHICAGO-NAPERVILLE-SCHAUMBURG, IL	IL	COOK COUNTY	17031491100	92622	67659	73.04	Moderate
2024-2026	MD	16984	17	031	491200	CHICAGO-NAPERVILLE-SCHAUMBURG, IL	IL	COOK COUNTY	17031491200	92622	51875	56.00	Moderate
2024-2026	MD	16984	17	031	491300	CHICAGO-NAPERVILLE-SCHAUMBURG, IL	IL	COOK COUNTY	17031491300	92622	37692	40.69	Low
2024-2026	MD	16984	17	031	491400	CHICAGO-NAPERVILLE-SCHAUMBURG, IL	IL	COOK COUNTY	17031491400	92622	36250	39.13	Low
2024-2026	MD	16984	17	031	500100	CHICAGO-NAPERVILLE-SCHAUMBURG, IL	IL	COOK COUNTY	17031500100	92622	67452	72.82	Moderate
2024-2026	MD	16984	17	031	500200	CHICAGO-NAPERVILLE-SCHAUMBURG, IL	IL	COOK COUNTY	17031500200	92622	34409	37.14	Low
2024-2026	MD	16984	17	031	500300	CHICAGO-NAPERVILLE-SCHAUMBURG, IL	IL	COOK COUNTY	17031500300	92622	49116	53.02	Moderate
2024-2026	MD	16984	17	031	510100	CHICAGO-NAPERVILLE-SCHAUMBURG, IL	IL	COOK COUNTY	17031510100	92622	42143	45.49	Low
2024-2026	MD	16984	17	031	510200	CHICAGO-NAPERVILLE-SCHAUMBURG, IL	IL	COOK COUNTY	17031510200	92622	51875	56.00	Moderate
2024-2026	MD	16984	17	031	510300	CHICAGO-NAPERVILLE-SCHAUMBURG, IL	IL	COOK COUNTY	17031510300	92622	27003	29.15	Low
2024-2026	MD	16984	17	031	520100	CHICAGO-NAPERVILLE-SCHAUMBURG, IL	IL	COOK COUNTY	17031520100	92622	55536	59.95	Moderate
2024-2026	MD	16984	17	031	520200	CHICAGO-NAPERVILLE-SCHAUMBURG, IL	IL	COOK COUNTY	17031520200	92622	44784	48.35	Low
2024-2026	MD	16984	17	031	520300	CHICAGO-NAPERVILLE-SCHAUMBURG, IL	IL	COOK COUNTY	17031520300	92622	46250	49.93	Low
2024-2026	MD	16984	17	031	520400	CHICAGO-NAPERVILLE-SCHAUMBURG, IL	IL	COOK COUNTY	17031520400	92622	44402	47.93	Low
2024-2026	MD	16984	17	031	520500	CHICAGO-NAPERVILLE-SCHAUMBURG, IL	IL	COOK COUNTY	17031520500	92622	67361	72.72	Moderate
2024-2026	MD	16984	17	031	520600	CHICAGO-NAPERVILLE-SCHAUMBURG, IL	IL	COOK COUNTY	17031520600	92622	79554	85.89	Middle
2024-2026	MD	16984	17	031	530100	CHICAGO-NAPERVILLE-SCHAUMBURG, IL	IL	COOK COUNTY	17031530100	92622	37230	40.19	Low
2024-2026	MD	16984	17	031	530200	CHICAGO-NAPERVILLE-SCHAUMBURG, IL	IL	COOK COUNTY	17031530200	92622	52042	56.18	Moderate
2024-2026	MD	16984	17	031	530300	CHICAGO-NAPERVILLE-SCHAUMBURG, IL	IL	COOK COUNTY	17031530300	92622	49955	53.93	Moderate
2024-2026	MD	16984	17	031	530400	CHICAGO-NAPERVILLE-SCHAUMBURG, IL	IL	COOK COUNTY	17031530400	92622	77041	83.17	Middle
2024-2026	MD	16984	17	031	530501	CHICAGO-NAPERVILLE-SCHAUMBURG, IL	IL	COOK COUNTY	17031530501	92622	51189	55.26	Moderate
2024-2026	MD	16984	17	031	530502	CHICAGO-NAPERVILLE-SCHAUMBURG, IL	IL	COOK COUNTY	17031530502	92622	64397	69.52	Moderate
2024-2026	MD	16984	17	031	530503	CHICAGO-NAPERVILLE-SCHAUMBURG, IL	IL	COOK COUNTY	17031530503	92622	58775	63.45	Moderate
2024-2026	MD	16984	17	031	530600	CHICAGO-NAPERVILLE-SCHAUMBURG, IL	IL	COOK COUNTY	17031530600	92622	48438	52.29	Moderate
2024-2026	MD	16984	17	031	540101	CHICAGO-NAPERVILLE-SCHAUMBURG, IL	IL	COOK COUNTY	17031540101	92622	20850	22.51	Low
2024-2026	MD	16984	17	031	540102	CHICAGO-NAPERVILLE-SCHAUMBURG, IL	IL	COOK COUNTY	17031540102	92622	29831	32.20	Low
2024-2026	MD	16984	17	031	550100	CHICAGO-NAPERVILLE-SCHAUMBURG, IL	IL	COOK COUNTY	17031550100	92622	67409	72.77	Moderate
2024-2026	MD	16984	17	031	550200	CHICAGO-NAPERVILLE-SCHAUMBURG, IL	IL	COOK COUNTY	17031550200	92622	74643	80.58	Middle
2024-2026	MD	16984	17	031	560100	CHICAGO-NAPERVILLE-SCHAUMBURG, IL	IL	COOK COUNTY	17031560100	92622	75208	81.19	Middle
2024-2026	MD	16984	17	031	560200	CHICAGO-NAPERVILLE-SCHAUMBURG, IL	IL	COOK COUNTY	17031560200	92622	71719	77.43	Moderate
2024-2026	MD	16984	17	031	560300	CHICAGO-NAPERVILLE-SCHAUMBURG, IL	IL	COOK COUNTY	17031560300	92622	69821	75.38	Moderate
2024-2026	MD	16984	17	031	560400	CHICAGO-NAPERVILLE-SCHAUMBURG, IL	IL	COOK COUNTY	17031560400	92622	67639	73.02	Moderate
2024-2026	MD	16984	17	031	560700	CHICAGO-NAPERVILLE-SCHAUMBURG, IL	IL	COOK COUNTY	17031560700	92622	78237	84.46	Middle
2024-2026	MD	16984	17	031	560800	CHICAGO-NAPERVILLE-SCHAUMBURG, IL	IL	COOK COUNTY	17031560800	92622	96029	103.67	Middle
2024-2026	MD	16984	17	031	560900	CHICAGO-NAPERVILLE-SCHAUMBURG, IL	IL	COOK COUNTY	17031560900	92622	117630	127.00	Upper
2024-2026	MD	16984	17	031	561000	CHICAGO-NAPERVILLE-SCHAUMBURG, IL	IL	COOK COUNTY	17031561000	92622	126982	137.09	Upper
2024-2026	MD	16984	17	031	561100	CHICAGO-NAPERVILLE-SCHAUMBURG, IL	IL	COOK COUNTY	17031561100	92622	99762	107.70	Middle
2024-2026	MD	16984	17	031	570100	CHICAGO-NAPERVILLE-SCHAUMBURG, IL	IL	COOK COUNTY	17031570100	92622	63654	68.72	Moderate
2024-2026	MD	16984	17	031	570200	CHICAGO-NAPERVILLE-SCHAUMBURG, IL	IL	COOK COUNTY	17031570200	92622	76066	82.12	Middle
2024-2026	MD	16984	17	031	570300	CHICAGO-NAPERVILLE-SCHAUMBURG, IL	IL	COOK COUNTY	17031570300	92622	60625	65.45	Moderate
2024-2026	MD	16984	17	031	570400	CHICAGO-NAPERVILLE-SCHAUMBURG, IL	IL	COOK COUNTY	17031570400	92622	75156	81.14	Middle
2024-2026	MD	16984	17	031	570500	CHICAGO-NAPERVILLE-SCHAUMBURG, IL	IL	COOK COUNTY	17031570500	92622	45607	49.23	Low
2024-2026	MD	16984	17	031	580100	CHICAGO-NAPERVILLE-SCHAUMBURG, IL	IL	COOK COUNTY	17031580100	92622	51736	55.85	Moderate
2024-2026	MD	16984	17	031	580200	CHICAGO-NAPERVILLE-SCHAUMBURG, IL	IL	COOK COUNTY	17031580200	92622	41969	45.31	Low
2024-2026	MD	16984	17	031	580300	CHICAGO-NAPERVILLE-SCHAUMBURG, IL	IL	COOK COUNTY	17031580300	92622	66094	71.35	Moderate
2024-2026	MD	16984	17	031	580400	CHICAGO-NAPERVILLE-SCHAUMBURG, IL	IL	COOK COUNTY	17031580400	92622	57500	62.08	Moderate
2024-2026	MD	16984	17	031	580501	CHICAGO-NAPERVILLE-SCHAUMBURG, IL	IL	COOK COUNTY	17031580501	92622	41952	45.29	Low
2024-2026	MD	16984	17	031	580502	CHICAGO-NAPERVILLE-SCHAUMBURG, IL	IL	COOK COUNTY	17031580502	92622	41861	45.19	Low
2024-2026	MD	16984	17	031	580600	CHICAGO-NAPERVILLE-SCHAUMBURG, IL	IL	COOK COUNTY	17031580600	92622	56157	60.63	Moderate
2024-2026	MD	16984	17	031	580700	CHICAGO-NAPERVILLE-SCHAUMBURG, IL	IL	COOK COUNTY	17031580700	92622	46859	50.59	Moderate
2024-2026	MD	16984	17	031	580800	CHICAGO-NAPERVILLE-SCHAUMBURG, IL	IL	COOK COUNTY	17031580800	92622	56438	60.93	Moderate
2024-2026	MD	16984	17	031	590500	CHICAGO-NAPERVILLE-SCHAUMBURG, IL	IL	COOK COUNTY	17031590500	92622	79342	85.66	Middle
2024-2026	MD	16984	17	031	590600	CHICAGO-NAPERVILLE-SCHAUMBURG, IL	IL	COOK COUNTY	17031590600	92622	57045	61.58	Moderate
2024-2026	MD	16984	17	031	590700	CHICAGO-NAPERVILLE-SCHAUMBURG, IL	IL	COOK COUNTY	17031590700	92622	88958	96.04	Middle
2024-2026	MD	16984	17	031	600400	CHICAGO-NAPERVILLE-SCHAUMBURG, IL	IL	COOK COUNTY	17031600400	92622	76667	82.77	Middle
2024-2026	MD	16984	17	031	600600	CHICAGO-NAPERVILLE-SCHAUMBURG, IL	IL	COOK COUNTY	17031600600	92622	46111	49.78	Low

Year	MSA/MD code type	MSA/MD code	State code	County code	Tract	MSA/MD name	State	County name	FIPS code	MSA/MD MFI	Tract MFI	Tract income percentage	Tract income level
2024-2026	MD	16984	17	031	600700	CHICAGO-NAPERVILLE-SCHAUMBURG, IL	IL	COOK COUNTY	17031600700	92622	39559	42.71	Low
2024-2026	MD	16984	17	031	600900	CHICAGO-NAPERVILLE-SCHAUMBURG, IL	IL	COOK COUNTY	17031600900	92622	71607	77.31	Moderate
2024-2026	MD	16984	17	031	610300	CHICAGO-NAPERVILLE-SCHAUMBURG, IL	IL	COOK COUNTY	17031610300	92622	32167	34.72	Low
2024-2026	MD	16984	17	031	610400	CHICAGO-NAPERVILLE-SCHAUMBURG, IL	IL	COOK COUNTY	17031610400	92622	43656	47.13	Low
2024-2026	MD	16984	17	031	610800	CHICAGO-NAPERVILLE-SCHAUMBURG, IL	IL	COOK COUNTY	17031610800	92622	78333	84.57	Middle
2024-2026	MD	16984	17	031	611200	CHICAGO-NAPERVILLE-SCHAUMBURG, IL	IL	COOK COUNTY	17031611200	92622	30000	32.38	Low
2024-2026	MD	16984	17	031	611300	CHICAGO-NAPERVILLE-SCHAUMBURG, IL	IL	COOK COUNTY	17031611300	92622	41596	44.90	Low
2024-2026	MD	16984	17	031	611400	CHICAGO-NAPERVILLE-SCHAUMBURG, IL	IL	COOK COUNTY	17031611400	92622	41809	45.13	Low
2024-2026	MD	16984	17	031	611500	CHICAGO-NAPERVILLE-SCHAUMBURG, IL	IL	COOK COUNTY	17031611500	92622	35820	38.67	Low
2024-2026	MD	16984	17	031	611600	CHICAGO-NAPERVILLE-SCHAUMBURG, IL	IL	COOK COUNTY	17031611600	92622	39076	42.18	Low
2024-2026	MD	16984	17	031	611700	CHICAGO-NAPERVILLE-SCHAUMBURG, IL	IL	COOK COUNTY	17031611700	92622	23646	25.52	Low
2024-2026	MD	16984	17	031	611800	CHICAGO-NAPERVILLE-SCHAUMBURG, IL	IL	COOK COUNTY	17031611800	92622	71125	76.79	Moderate
2024-2026	MD	16984	17	031	611900	CHICAGO-NAPERVILLE-SCHAUMBURG, IL	IL	COOK COUNTY	17031611900	92622	45417	49.03	Low
2024-2026	MD	16984	17	031	612000	CHICAGO-NAPERVILLE-SCHAUMBURG, IL	IL	COOK COUNTY	17031612000	92622	57417	61.99	Moderate
2024-2026	MD	16984	17	031	612100	CHICAGO-NAPERVILLE-SCHAUMBURG, IL	IL	COOK COUNTY	17031612100	92622	38826	41.91	Low
2024-2026	MD	16984	17	031	612200	CHICAGO-NAPERVILLE-SCHAUMBURG, IL	IL	COOK COUNTY	17031612200	92622	32500	35.08	Low
2024-2026	MD	16984	17	031	620100	CHICAGO-NAPERVILLE-SCHAUMBURG, IL	IL	COOK COUNTY	17031620100	92622	65217	70.41	Moderate
2024-2026	MD	16984	17	031	620200	CHICAGO-NAPERVILLE-SCHAUMBURG, IL	IL	COOK COUNTY	17031620200	92622	73542	79.40	Moderate
2024-2026	MD	16984	17	031	620300	CHICAGO-NAPERVILLE-SCHAUMBURG, IL	IL	COOK COUNTY	17031620300	92622	61250	66.12	Moderate
2024-2026	MD	16984	17	031	620400	CHICAGO-NAPERVILLE-SCHAUMBURG, IL	IL	COOK COUNTY	17031620400	92622	70078	75.66	Moderate
2024-2026	MD	16984	17	031	630300	CHICAGO-NAPERVILLE-SCHAUMBURG, IL	IL	COOK COUNTY	17031630300	92622	56667	61.18	Moderate
2024-2026	MD	16984	17	031	630400	CHICAGO-NAPERVILLE-SCHAUMBURG, IL	IL	COOK COUNTY	17031630400	92622	35494	38.32	Low
2024-2026	MD	16984	17	031	630500	CHICAGO-NAPERVILLE-SCHAUMBURG, IL	IL	COOK COUNTY	17031630500	92622	43547	47.01	Low
2024-2026	MD	16984	17	031	630600	CHICAGO-NAPERVILLE-SCHAUMBURG, IL	IL	COOK COUNTY	17031630600	92622	46951	50.69	Moderate
2024-2026	MD	16984	17	031	630800	CHICAGO-NAPERVILLE-SCHAUMBURG, IL	IL	COOK COUNTY	17031630800	92622	56111	60.58	Moderate
2024-2026	MD	16984	17	031	630900	CHICAGO-NAPERVILLE-SCHAUMBURG, IL	IL	COOK COUNTY	17031630900	92622	49083	52.99	Moderate
2024-2026	MD	16984	17	031	640100	CHICAGO-NAPERVILLE-SCHAUMBURG, IL	IL	COOK COUNTY	17031640100	92622	54792	59.15	Moderate
2024-2026	MD	16984	17	031	640300	CHICAGO-NAPERVILLE-SCHAUMBURG, IL	IL	COOK COUNTY	17031640300	92622	66542	71.84	Moderate
2024-2026	MD	16984	17	031	640400	CHICAGO-NAPERVILLE-SCHAUMBURG, IL	IL	COOK COUNTY	17031640400	92622	94167	101.66	Middle
2024-2026	MD	16984	17	031	640500	CHICAGO-NAPERVILLE-SCHAUMBURG, IL	IL	COOK COUNTY	17031640500	92622	82333	88.89	Middle
2024-2026	MD	16984	17	031	640600	CHICAGO-NAPERVILLE-SCHAUMBURG, IL	IL	COOK COUNTY	17031640600	92622	56806	61.33	Moderate
2024-2026	MD	16984	17	031	640700	CHICAGO-NAPERVILLE-SCHAUMBURG, IL	IL	COOK COUNTY	17031640700	92622	63640	68.70	Moderate
2024-2026	MD	16984	17	031	640800	CHICAGO-NAPERVILLE-SCHAUMBURG, IL	IL	COOK COUNTY	17031640800	92622	61667	66.57	Moderate
2024-2026	MD	16984	17	031	650100	CHICAGO-NAPERVILLE-SCHAUMBURG, IL	IL	COOK COUNTY	17031650100	92622	50250	54.25	Moderate
2024-2026	MD	16984	17	031	650200	CHICAGO-NAPERVILLE-SCHAUMBURG, IL	IL	COOK COUNTY	17031650200	92622	81643	88.14	Middle
2024-2026	MD	16984	17	031	650301	CHICAGO-NAPERVILLE-SCHAUMBURG, IL	IL	COOK COUNTY	17031650301	92622	67606	72.99	Moderate
2024-2026	MD	16984	17	031	650302	CHICAGO-NAPERVILLE-SCHAUMBURG, IL	IL	COOK COUNTY	17031650302	92622	49811	53.77	Moderate
2024-2026	MD	16984	17	031	650400	CHICAGO-NAPERVILLE-SCHAUMBURG, IL	IL	COOK COUNTY	17031650400	92622	58143	62.77	Moderate
2024-2026	MD	16984	17	031	650500	CHICAGO-NAPERVILLE-SCHAUMBURG, IL	IL	COOK COUNTY	17031650500	92622	79712	86.06	Middle
2024-2026	MD	16984	17	031	660301	CHICAGO-NAPERVILLE-SCHAUMBURG, IL	IL	COOK COUNTY	17031660301	92622	26359	28.45	Low
2024-2026	MD	16984	17	031	660302	CHICAGO-NAPERVILLE-SCHAUMBURG, IL	IL	COOK COUNTY	17031660302	92622	37397	40.17	Low
2024-2026	MD	16984	17	031	660400	CHICAGO-NAPERVILLE-SCHAUMBURG, IL	IL	COOK COUNTY	17031660400	92622	47330	51.30	Moderate
2024-2026	MD	16984	17	031	660500	CHICAGO-NAPERVILLE-SCHAUMBURG, IL	IL	COOK COUNTY	17031660500	92622	45855	49.50	Low
2024-2026	MD	16984	17	031	660600	CHICAGO-NAPERVILLE-SCHAUMBURG, IL	IL	COOK COUNTY	17031660600	92622	36632	39.54	Low
2024-2026	MD	16984	17	031	660700	CHICAGO-NAPERVILLE-SCHAUMBURG, IL	IL	COOK COUNTY	17031660700	92622	26786	28.91	Low
2024-2026	MD	16984	17	031	660800	CHICAGO-NAPERVILLE-SCHAUMBURG, IL	IL	COOK COUNTY	17031660800	92622	43289	46.73	Low
2024-2026	MD	16984	17	031	660900	CHICAGO-NAPERVILLE-SCHAUMBURG, IL	IL	COOK COUNTY	17031660900	92622	43598	47.07	Low
2024-2026	MD	16984	17	031	661000	CHICAGO-NAPERVILLE-SCHAUMBURG, IL	IL	COOK COUNTY	17031661000	92622	43601	47.07	Low
2024-2026	MD	16984	17	031	661100	CHICAGO-NAPERVILLE-SCHAUMBURG, IL	IL	COOK COUNTY	17031661100	92622	55100	59.48	Moderate
2024-2026	MD	16984	17	031	670100	CHICAGO-NAPERVILLE-SCHAUMBURG, IL	IL	COOK COUNTY	17031670100	92622	0	0.00	Unknown
2024-2026	MD	16984	17	031	670200	CHICAGO-NAPERVILLE-SCHAUMBURG, IL	IL	COOK COUNTY	17031670200	92622	34632	37.39	Low
2024-2026	MD	16984	17	031	670300	CHICAGO-NAPERVILLE-SCHAUMBURG, IL	IL	COOK COUNTY	17031670300	92622	34464	37.20	Low
2024-2026	MD	16984	17	031	670400	CHICAGO-NAPERVILLE-SCHAUMBURG, IL	IL	COOK COUNTY	17031670400	92622	36742	39.66	Low
2024-2026	MD	16984	17	031	670500	CHICAGO-NAPERVILLE-SCHAUMBURG, IL	IL	COOK COUNTY	17031670500	92622	59028	63.72	Moderate
2024-2026	MD	16984	17	031	670600	CHICAGO-NAPERVILLE-SCHAUMBURG, IL	IL	COOK COUNTY	17031670600	92622	32344	34.92	Low
2024-2026	MD	16984	17	031	670700	CHICAGO-NAPERVILLE-SCHAUMBURG, IL	IL	COOK COUNTY	17031670700	92622	41000	44.26	Low
2024-2026	MD	16984	17	031	670800	CHICAGO-NAPERVILLE-SCHAUMBURG, IL	IL	COOK COUNTY	17031670800	92622	28000	30.23	Low
2024-2026	MD	16984	17	031	670900	CHICAGO-NAPERVILLE-SCHAUMBURG, IL	IL	COOK COUNTY	17031670900	92622	32827	35.44	Low
2024-2026	MD	16984	17	031	671100	CHICAGO-NAPERVILLE-SCHAUMBURG, IL	IL	COOK COUNTY	17031671100	92622	35536	38.36	Low
2024-2026	MD	16984	17	031	671200	CHICAGO-NAPERVILLE-SCHAUMBURG, IL	IL	COOK COUNTY	17031671200	92622	54500	58.84	Moderate
2024-2026	MD	16984	17	031	671300	CHICAGO-NAPERVILLE-SCHAUMBURG, IL	IL	COOK COUNTY	17031671300	92622	33819	36.51	Low
2024-2026	MD	16984	17	031	671400	CHICAGO-NAPERVILLE-SCHAUMBURG, IL	IL	COOK COUNTY	17031671400	92622	23977	25.88	Low
2024-2026	MD	16984	17	031	671500	CHICAGO-NAPERVILLE-SCHAUMBURG, IL	IL	COOK COUNTY	17031671500	92622	52587	56.77	Moderate
2024-2026	MD	16984	17	031	671600	CHICAGO-NAPERVILLE-SCHAUMBURG, IL	IL	COOK COUNTY	17031671600	92622	38250	41.29	Low
2024-2026	MD	16984	17	031	671800	CHICAGO-NAPERVILLE-SCHAUMBURG, IL	IL	COOK COUNTY	17031671800	92622	43250	46.69	Low
2024-2026	MD	16984	17	031	671900	CHICAGO-NAPERVILLE-SCHAUMBURG, IL	IL	COOK COUNTY	17031671900	92622	50865	54.91	Moderate

Year	MSA/MD code type	MSA/MD code	State code	County code	Tract	MSA/MD name	State	County name	FIPS code	MSA/MD MFI	Tract MFI	Tract income percentage	Tract income level
2024-2026	MD	16984	17	031	672000	CHICAGO-NAPERVILLE-SCHAUMBURG, IL	IL	COOK COUNTY	17031672000	92622	55014	59.39	Moderate
2024-2026	MD	16984	17	031	680500	CHICAGO-NAPERVILLE-SCHAUMBURG, IL	IL	COOK COUNTY	17031680500	92622	38500	41.56	Low
2024-2026	MD	16984	17	031	680600	CHICAGO-NAPERVILLE-SCHAUMBURG, IL	IL	COOK COUNTY	17031680600	92622	45341	48.95	Low
2024-2026	MD	16984	17	031	680900	CHICAGO-NAPERVILLE-SCHAUMBURG, IL	IL	COOK COUNTY	17031680900	92622	23008	24.84	Low
2024-2026	MD	16984	17	031	681000	CHICAGO-NAPERVILLE-SCHAUMBURG, IL	IL	COOK COUNTY	17031681000	92622	32589	35.18	Low
2024-2026	MD	16984	17	031	681100	CHICAGO-NAPERVILLE-SCHAUMBURG, IL	IL	COOK COUNTY	17031681100	92622	18750	20.24	Low
2024-2026	MD	16984	17	031	681200	CHICAGO-NAPERVILLE-SCHAUMBURG, IL	IL	COOK COUNTY	17031681200	92622	23852	25.75	Low
2024-2026	MD	16984	17	031	681300	CHICAGO-NAPERVILLE-SCHAUMBURG, IL	IL	COOK COUNTY	17031681300	92622	22813	24.63	Low
2024-2026	MD	16984	17	031	681400	CHICAGO-NAPERVILLE-SCHAUMBURG, IL	IL	COOK COUNTY	17031681400	92622	41864	45.19	Low
2024-2026	MD	16984	17	031	690300	CHICAGO-NAPERVILLE-SCHAUMBURG, IL	IL	COOK COUNTY	17031690300	92622	31923	34.46	Low
2024-2026	MD	16984	17	031	690400	CHICAGO-NAPERVILLE-SCHAUMBURG, IL	IL	COOK COUNTY	17031690400	92622	27750	29.96	Low
2024-2026	MD	16984	17	031	690500	CHICAGO-NAPERVILLE-SCHAUMBURG, IL	IL	COOK COUNTY	17031690500	92622	36935	39.87	Low
2024-2026	MD	16984	17	031	690900	CHICAGO-NAPERVILLE-SCHAUMBURG, IL	IL	COOK COUNTY	17031690900	92622	59758	64.51	Moderate
2024-2026	MD	16984	17	031	691000	CHICAGO-NAPERVILLE-SCHAUMBURG, IL	IL	COOK COUNTY	17031691000	92622	70000	75.57	Moderate
2024-2026	MD	16984	17	031	691100	CHICAGO-NAPERVILLE-SCHAUMBURG, IL	IL	COOK COUNTY	17031691100	92622	25278	27.29	Low
2024-2026	MD	16984	17	031	691200	CHICAGO-NAPERVILLE-SCHAUMBURG, IL	IL	COOK COUNTY	17031691200	92622	28854	31.15	Low
2024-2026	MD	16984	17	031	691300	CHICAGO-NAPERVILLE-SCHAUMBURG, IL	IL	COOK COUNTY	17031691300	92622	49191	53.10	Moderate
2024-2026	MD	16984	17	031	691400	CHICAGO-NAPERVILLE-SCHAUMBURG, IL	IL	COOK COUNTY	17031691400	92622	36615	39.53	Low
2024-2026	MD	16984	17	031	691500	CHICAGO-NAPERVILLE-SCHAUMBURG, IL	IL	COOK COUNTY	17031691500	92622	19554	21.11	Low
2024-2026	MD	16984	17	031	700100	CHICAGO-NAPERVILLE-SCHAUMBURG, IL	IL	COOK COUNTY	17031700100	92622	76480	82.57	Middle
2024-2026	MD	16984	17	031	700200	CHICAGO-NAPERVILLE-SCHAUMBURG, IL	IL	COOK COUNTY	17031700200	92622	83892	90.57	Middle
2024-2026	MD	16984	17	031	700301	CHICAGO-NAPERVILLE-SCHAUMBURG, IL	IL	COOK COUNTY	17031700301	92622	67272	72.63	Moderate
2024-2026	MD	16984	17	031	700302	CHICAGO-NAPERVILLE-SCHAUMBURG, IL	IL	COOK COUNTY	17031700302	92622	89970	97.13	Middle
2024-2026	MD	16984	17	031	700401	CHICAGO-NAPERVILLE-SCHAUMBURG, IL	IL	COOK COUNTY	17031700401	92622	90119	97.29	Middle
2024-2026	MD	16984	17	031	700402	CHICAGO-NAPERVILLE-SCHAUMBURG, IL	IL	COOK COUNTY	17031700402	92622	66591	71.89	Moderate
2024-2026	MD	16984	17	031	700501	CHICAGO-NAPERVILLE-SCHAUMBURG, IL	IL	COOK COUNTY	17031700501	92622	77157	83.30	Middle
2024-2026	MD	16984	17	031	700502	CHICAGO-NAPERVILLE-SCHAUMBURG, IL	IL	COOK COUNTY	17031700502	92622	102895	111.09	Middle
2024-2026	MD	16984	17	031	710100	CHICAGO-NAPERVILLE-SCHAUMBURG, IL	IL	COOK COUNTY	17031710100	92622	33929	36.63	Low
2024-2026	MD	16984	17	031	710200	CHICAGO-NAPERVILLE-SCHAUMBURG, IL	IL	COOK COUNTY	17031710200	92622	43108	46.54	Low
2024-2026	MD	16984	17	031	710300	CHICAGO-NAPERVILLE-SCHAUMBURG, IL	IL	COOK COUNTY	17031710300	92622	42738	46.14	Low
2024-2026	MD	16984	17	031	710400	CHICAGO-NAPERVILLE-SCHAUMBURG, IL	IL	COOK COUNTY	17031710400	92622	53235	57.47	Moderate
2024-2026	MD	16984	17	031	710500	CHICAGO-NAPERVILLE-SCHAUMBURG, IL	IL	COOK COUNTY	17031710500	92622	41386	44.68	Low
2024-2026	MD	16984	17	031	710600	CHICAGO-NAPERVILLE-SCHAUMBURG, IL	IL	COOK COUNTY	17031710600	92622	48676	52.55	Moderate
2024-2026	MD	16984	17	031	710700	CHICAGO-NAPERVILLE-SCHAUMBURG, IL	IL	COOK COUNTY	17031710700	92622	50321	54.32	Moderate
2024-2026	MD	16984	17	031	710800	CHICAGO-NAPERVILLE-SCHAUMBURG, IL	IL	COOK COUNTY	17031710800	92622	22269	24.04	Low
2024-2026	MD	16984	17	031	710900	CHICAGO-NAPERVILLE-SCHAUMBURG, IL	IL	COOK COUNTY	17031710900	92622	35516	38.34	Low
2024-2026	MD	16984	17	031	711000	CHICAGO-NAPERVILLE-SCHAUMBURG, IL	IL	COOK COUNTY	17031711000	92622	40000	43.18	Low
2024-2026	MD	16984	17	031	711100	CHICAGO-NAPERVILLE-SCHAUMBURG, IL	IL	COOK COUNTY	17031711100	92622	62583	67.56	Moderate
2024-2026	MD	16984	17	031	711200	CHICAGO-NAPERVILLE-SCHAUMBURG, IL	IL	COOK COUNTY	17031711200	92622	75714	81.74	Middle
2024-2026	MD	16984	17	031	711300	CHICAGO-NAPERVILLE-SCHAUMBURG, IL	IL	COOK COUNTY	17031711300	92622	56250	60.73	Moderate
2024-2026	MD	16984	17	031	711400	CHICAGO-NAPERVILLE-SCHAUMBURG, IL	IL	COOK COUNTY	17031711400	92622	43417	46.87	Low
2024-2026	MD	16984	17	031	711500	CHICAGO-NAPERVILLE-SCHAUMBURG, IL	IL	COOK COUNTY	17031711500	92622	46840	50.57	Moderate
2024-2026	MD	16984	17	031	720100	CHICAGO-NAPERVILLE-SCHAUMBURG, IL	IL	COOK COUNTY	17031720100	92622	165833	179.04	Upper
2024-2026	MD	16984	17	031	720200	CHICAGO-NAPERVILLE-SCHAUMBURG, IL	IL	COOK COUNTY	17031720200	92622	104010	112.29	Middle
2024-2026	MD	16984	17	031	720300	CHICAGO-NAPERVILLE-SCHAUMBURG, IL	IL	COOK COUNTY	17031720300	92622	151125	163.16	Upper
2024-2026	MD	16984	17	031	720400	CHICAGO-NAPERVILLE-SCHAUMBURG, IL	IL	COOK COUNTY	17031720400	92622	106875	115.38	Middle
2024-2026	MD	16984	17	031	720500	CHICAGO-NAPERVILLE-SCHAUMBURG, IL	IL	COOK COUNTY	17031720500	92622	159148	171.82	Upper
2024-2026	MD	16984	17	031	720600	CHICAGO-NAPERVILLE-SCHAUMBURG, IL	IL	COOK COUNTY	17031720600	92622	141830	153.12	Upper
2024-2026	MD	16984	17	031	720700	CHICAGO-NAPERVILLE-SCHAUMBURG, IL	IL	COOK COUNTY	17031720700	92622	113750	122.81	Upper
2024-2026	MD	16984	17	031	730100	CHICAGO-NAPERVILLE-SCHAUMBURG, IL	IL	COOK COUNTY	17031730100	92622	60298	65.10	Moderate
2024-2026	MD	16984	17	031	730201	CHICAGO-NAPERVILLE-SCHAUMBURG, IL	IL	COOK COUNTY	17031730201	92622	63750	68.82	Moderate
2024-2026	MD	16984	17	031	730202	CHICAGO-NAPERVILLE-SCHAUMBURG, IL	IL	COOK COUNTY	17031730202	92622	86821	93.73	Middle
2024-2026	MD	16984	17	031	730300	CHICAGO-NAPERVILLE-SCHAUMBURG, IL	IL	COOK COUNTY	17031730300	92622	51563	55.67	Moderate
2024-2026	MD	16984	17	031	730400	CHICAGO-NAPERVILLE-SCHAUMBURG, IL	IL	COOK COUNTY	17031730400	92622	101500	109.58	Middle
2024-2026	MD	16984	17	031	730500	CHICAGO-NAPERVILLE-SCHAUMBURG, IL	IL	COOK COUNTY	17031730500	92622	65111	70.29	Moderate
2024-2026	MD	16984	17	031	730600	CHICAGO-NAPERVILLE-SCHAUMBURG, IL	IL	COOK COUNTY	17031730600	92622	52204	56.36	Moderate
2024-2026	MD	16984	17	031	730700	CHICAGO-NAPERVILLE-SCHAUMBURG, IL	IL	COOK COUNTY	17031730700	92622	54669	59.02	Moderate
2024-2026	MD	16984	17	031	740100	CHICAGO-NAPERVILLE-SCHAUMBURG, IL	IL	COOK COUNTY	17031740100	92622	113036	122.04	Upper
2024-2026	MD	16984	17	031	740200	CHICAGO-NAPERVILLE-SCHAUMBURG, IL	IL	COOK COUNTY	17031740200	92622	135577	146.37	Upper
2024-2026	MD	16984	17	031	740300	CHICAGO-NAPERVILLE-SCHAUMBURG, IL	IL	COOK COUNTY	17031740300	92622	142426	153.77	Upper
2024-2026	MD	16984	17	031	740400	CHICAGO-NAPERVILLE-SCHAUMBURG, IL	IL	COOK COUNTY	17031740400	92622	120592	130.19	Upper
2024-2026	MD	16984	17	031	750100	CHICAGO-NAPERVILLE-SCHAUMBURG, IL	IL	COOK COUNTY	17031750100	92622	73654	79.52	Moderate
2024-2026	MD	16984	17	031	750200	CHICAGO-NAPERVILLE-SCHAUMBURG, IL	IL	COOK COUNTY	17031750200	92622	104653	112.98	Middle
2024-2026	MD	16984	17	031	750300	CHICAGO-NAPERVILLE-SCHAUMBURG, IL	IL	COOK COUNTY	17031750300	92622	120074	129.63	Upper
2024-2026	MD	16984	17	031	750400	CHICAGO-NAPERVILLE-SCHAUMBURG, IL	IL	COOK COUNTY	17031750400	92622	128696	138.94	Upper
2024-2026	MD	16984	17	031	750500	CHICAGO-NAPERVILLE-SCHAUMBURG, IL	IL	COOK COUNTY	17031750500	92622	61650	66.56	Moderate

Year	MSA/MD code type	MSA/MD code	State code	County code	Tract	MSA/MD name	State	County name	FIPS code	MSA/MD MFI	Tract MFI	Tract income percentage	Tract income level
2024-2026	MD	16984	17	031	750600	CHICAGO-NAPERVILLE-SCHAUMBURG, IL	IL	COOK COUNTY	17031750600	92622	55694	60.13	Moderate
2024-2026	MD	16984	17	031	760801	CHICAGO-NAPERVILLE-SCHAUMBURG, IL	IL	COOK COUNTY	17031760801	92622	82167	88.71	Middle
2024-2026	MD	16984	17	031	760802	CHICAGO-NAPERVILLE-SCHAUMBURG, IL	IL	COOK COUNTY	17031760802	92622	85875	92.71	Middle
2024-2026	MD	16984	17	031	760803	CHICAGO-NAPERVILLE-SCHAUMBURG, IL	IL	COOK COUNTY	17031760803	92622	66422	71.71	Moderate
2024-2026	MD	16984	17	031	770201	CHICAGO-NAPERVILLE-SCHAUMBURG, IL	IL	COOK COUNTY	17031770201	92622	86695	93.60	Middle
2024-2026	MD	16984	17	031	770202	CHICAGO-NAPERVILLE-SCHAUMBURG, IL	IL	COOK COUNTY	17031770202	92622	90547	97.75	Middle
2024-2026	MD	16984	17	031	770300	CHICAGO-NAPERVILLE-SCHAUMBURG, IL	IL	COOK COUNTY	17031770300	92622	90174	97.35	Middle
2024-2026	MD	16984	17	031	770400	CHICAGO-NAPERVILLE-SCHAUMBURG, IL	IL	COOK COUNTY	17031770400	92622	99194	107.09	Middle
2024-2026	MD	16984	17	031	770500	CHICAGO-NAPERVILLE-SCHAUMBURG, IL	IL	COOK COUNTY	17031770500	92622	39731	42.89	Low
2024-2026	MD	16984	17	031	770601	CHICAGO-NAPERVILLE-SCHAUMBURG, IL	IL	COOK COUNTY	17031770601	92622	108674	117.33	Middle
2024-2026	MD	16984	17	031	770602	CHICAGO-NAPERVILLE-SCHAUMBURG, IL	IL	COOK COUNTY	17031770602	92622	75387	81.39	Middle
2024-2026	MD	16984	17	031	770700	CHICAGO-NAPERVILLE-SCHAUMBURG, IL	IL	COOK COUNTY	17031770700	92622	79063	85.36	Middle
2024-2026	MD	16984	17	031	770800	CHICAGO-NAPERVILLE-SCHAUMBURG, IL	IL	COOK COUNTY	17031770800	92622	78641	84.90	Middle
2024-2026	MD	16984	17	031	770901	CHICAGO-NAPERVILLE-SCHAUMBURG, IL	IL	COOK COUNTY	17031770901	92622	99986	107.95	Middle
2024-2026	MD	16984	17	031	770902	CHICAGO-NAPERVILLE-SCHAUMBURG, IL	IL	COOK COUNTY	17031770902	92622	81923	88.44	Middle
2024-2026	MD	16984	17	031	800100	CHICAGO-NAPERVILLE-SCHAUMBURG, IL	IL	COOK COUNTY	17031800100	92622	250001	269.91	Upper
2024-2026	MD	16984	17	031	800200	CHICAGO-NAPERVILLE-SCHAUMBURG, IL	IL	COOK COUNTY	17031800200	92622	250001	269.91	Upper
2024-2026	MD	16984	17	031	800300	CHICAGO-NAPERVILLE-SCHAUMBURG, IL	IL	COOK COUNTY	17031800300	92622	250001	269.91	Upper
2024-2026	MD	16984	17	031	800400	CHICAGO-NAPERVILLE-SCHAUMBURG, IL	IL	COOK COUNTY	17031800400	92622	250001	269.91	Upper
2024-2026	MD	16984	17	031	800500	CHICAGO-NAPERVILLE-SCHAUMBURG, IL	IL	COOK COUNTY	17031800500	92622	250001	269.91	Upper
2024-2026	MD	16984	17	031	800600	CHICAGO-NAPERVILLE-SCHAUMBURG, IL	IL	COOK COUNTY	17031800600	92622	250001	269.91	Upper
2024-2026	MD	16984	17	031	800700	CHICAGO-NAPERVILLE-SCHAUMBURG, IL	IL	COOK COUNTY	17031800700	92622	250001	269.91	Upper
2024-2026	MD	16984	17	031	800800	CHICAGO-NAPERVILLE-SCHAUMBURG, IL	IL	COOK COUNTY	17031800800	92622	127273	137.41	Upper
2024-2026	MD	16984	17	031	800900	CHICAGO-NAPERVILLE-SCHAUMBURG, IL	IL	COOK COUNTY	17031800900	92622	124922	134.87	Upper
2024-2026	MD	16984	17	031	801000	CHICAGO-NAPERVILLE-SCHAUMBURG, IL	IL	COOK COUNTY	17031801000	92622	159565	172.27	Upper
2024-2026	MD	16984	17	031	801100	CHICAGO-NAPERVILLE-SCHAUMBURG, IL	IL	COOK COUNTY	17031801100	92622	206741	223.20	Upper
2024-2026	MD	16984	17	031	801200	CHICAGO-NAPERVILLE-SCHAUMBURG, IL	IL	COOK COUNTY	17031801200	92622	250001	269.91	Upper
2024-2026	MD	16984	17	031	801300	CHICAGO-NAPERVILLE-SCHAUMBURG, IL	IL	COOK COUNTY	17031801300	92622	250001	269.91	Upper
2024-2026	MD	16984	17	031	801400	CHICAGO-NAPERVILLE-SCHAUMBURG, IL	IL	COOK COUNTY	17031801400	92622	144455	155.96	Upper
2024-2026	MD	16984	17	031	801500	CHICAGO-NAPERVILLE-SCHAUMBURG, IL	IL	COOK COUNTY	17031801500	92622	151063	163.09	Upper
2024-2026	MD	16984	17	031	801601	CHICAGO-NAPERVILLE-SCHAUMBURG, IL	IL	COOK COUNTY	17031801601	92622	147917	159.69	Upper
2024-2026	MD	16984	17	031	801603	CHICAGO-NAPERVILLE-SCHAUMBURG, IL	IL	COOK COUNTY	17031801603	92622	51598	55.70	Moderate
2024-2026	MD	16984	17	031	801605	CHICAGO-NAPERVILLE-SCHAUMBURG, IL	IL	COOK COUNTY	17031801605	92622	170625	184.21	Upper
2024-2026	MD	16984	17	031	801606	CHICAGO-NAPERVILLE-SCHAUMBURG, IL	IL	COOK COUNTY	17031801606	92622	173000	186.78	Upper
2024-2026	MD	16984	17	031	801607	CHICAGO-NAPERVILLE-SCHAUMBURG, IL	IL	COOK COUNTY	17031801607	92622	141932	153.23	Upper
2024-2026	MD	16984	17	031	801608	CHICAGO-NAPERVILLE-SCHAUMBURG, IL	IL	COOK COUNTY	17031801608	92622	143627	155.06	Upper
2024-2026	MD	16984	17	031	801701	CHICAGO-NAPERVILLE-SCHAUMBURG, IL	IL	COOK COUNTY	17031801701	92622	211000	227.80	Upper
2024-2026	MD	16984	17	031	801702	CHICAGO-NAPERVILLE-SCHAUMBURG, IL	IL	COOK COUNTY	17031801702	92622	176679	190.75	Upper
2024-2026	MD	16984	17	031	801800	CHICAGO-NAPERVILLE-SCHAUMBURG, IL	IL	COOK COUNTY	17031801800	92622	224565	242.45	Upper
2024-2026	MD	16984	17	031	801901	CHICAGO-NAPERVILLE-SCHAUMBURG, IL	IL	COOK COUNTY	17031801901	92622	114896	124.04	Upper
2024-2026	MD	16984	17	031	801902	CHICAGO-NAPERVILLE-SCHAUMBURG, IL	IL	COOK COUNTY	17031801902	92622	167250	180.57	Upper
2024-2026	MD	16984	17	031	802002	CHICAGO-NAPERVILLE-SCHAUMBURG, IL	IL	COOK COUNTY	17031802002	92622	145197	156.76	Upper
2024-2026	MD	16984	17	031	802003	CHICAGO-NAPERVILLE-SCHAUMBURG, IL	IL	COOK COUNTY	17031802003	92622	127159	137.28	Upper
2024-2026	MD	16984	17	031	802004	CHICAGO-NAPERVILLE-SCHAUMBURG, IL	IL	COOK COUNTY	17031802004	92622	45375	48.98	Low
2024-2026	MD	16984	17	031	802100	CHICAGO-NAPERVILLE-SCHAUMBURG, IL	IL	COOK COUNTY	17031802100	92622	162102	175.01	Upper
2024-2026	MD	16984	17	031	802200	CHICAGO-NAPERVILLE-SCHAUMBURG, IL	IL	COOK COUNTY	17031802200	92622	159306	171.99	Upper
2024-2026	MD	16984	17	031	802300	CHICAGO-NAPERVILLE-SCHAUMBURG, IL	IL	COOK COUNTY	17031802300	92622	195078	210.61	Upper
2024-2026	MD	16984	17	031	802402	CHICAGO-NAPERVILLE-SCHAUMBURG, IL	IL	COOK COUNTY	17031802402	92622	82889	89.49	Middle
2024-2026	MD	16984	17	031	802403	CHICAGO-NAPERVILLE-SCHAUMBURG, IL	IL	COOK COUNTY	17031802403	92622	100000	107.96	Middle
2024-2026	MD	16984	17	031	802404	CHICAGO-NAPERVILLE-SCHAUMBURG, IL	IL	COOK COUNTY	17031802404	92622	60402	65.21	Moderate
2024-2026	MD	16984	17	031	802503	CHICAGO-NAPERVILLE-SCHAUMBURG, IL	IL	COOK COUNTY	17031802503	92622	107643	116.21	Middle
2024-2026	MD	16984	17	031	802504	CHICAGO-NAPERVILLE-SCHAUMBURG, IL	IL	COOK COUNTY	17031802504	92622	86875	93.79	Middle
2024-2026	MD	16984	17	031	802505	CHICAGO-NAPERVILLE-SCHAUMBURG, IL	IL	COOK COUNTY	17031802505	92622	61968	66.90	Moderate
2024-2026	MD	16984	17	031	802506	CHICAGO-NAPERVILLE-SCHAUMBURG, IL	IL	COOK COUNTY	17031802506	92622	99333	107.24	Middle
2024-2026	MD	16984	17	031	802605	CHICAGO-NAPERVILLE-SCHAUMBURG, IL	IL	COOK COUNTY	17031802605	92622	114028	123.11	Upper
2024-2026	MD	16984	17	031	802607	CHICAGO-NAPERVILLE-SCHAUMBURG, IL	IL	COOK COUNTY	17031802607	92622	130714	141.12	Upper
2024-2026	MD	16984	17	031	802608	CHICAGO-NAPERVILLE-SCHAUMBURG, IL	IL	COOK COUNTY	17031802608	92622	89732	96.87	Middle
2024-2026	MD	16984	17	031	802609	CHICAGO-NAPERVILLE-SCHAUMBURG, IL	IL	COOK COUNTY	17031802609	92622	66583	71.88	Moderate
2024-2026	MD	16984	17	031	802610	CHICAGO-NAPERVILLE-SCHAUMBURG, IL	IL	COOK COUNTY	17031802610	92622	124375	134.28	Upper
2024-2026	MD	16984	17	031	802701	CHICAGO-NAPERVILLE-SCHAUMBURG, IL	IL	COOK COUNTY	17031802701	92622	105887	114.32	Middle
2024-2026	MD	16984	17	031	802702	CHICAGO-NAPERVILLE-SCHAUMBURG, IL	IL	COOK COUNTY	17031802702	92622	127708	137.88	Upper
2024-2026	MD	16984	17	031	802801	CHICAGO-NAPERVILLE-SCHAUMBURG, IL	IL	COOK COUNTY	17031802801	92622	130536	140.93	Upper
2024-2026	MD	16984	17	031	802802	CHICAGO-NAPERVILLE-SCHAUMBURG, IL	IL	COOK COUNTY	17031802802	92622	125042	135.00	Upper
2024-2026	MD	16984	17	031	802900	CHICAGO-NAPERVILLE-SCHAUMBURG, IL	IL	COOK COUNTY	17031802900	92622	171425	185.08	Upper
2024-2026	MD	16984	17	031	803005	CHICAGO-NAPERVILLE-SCHAUMBURG, IL	IL	COOK COUNTY	17031803005	92622	133929	144.59	Upper
2024-2026	MD	16984	17	031	803007	CHICAGO-NAPERVILLE-SCHAUMBURG, IL	IL	COOK COUNTY	17031803007	92622	106186	114.64	Middle

Year	MSA/MD code type	MSA/MD code	State code	County code	Tract	MSA/MD name	State	County name	FIPS code	MSA/MD MFI	Tract MFI	Tract income percentage	Tract income level
2024-2026	MD	16984	17	031	803008	CHICAGO-NAPERVILLE-SCHAUMBURG, IL	IL	COOK COUNTY	17031803008	92622	143884	155.34	Upper
2024-2026	MD	16984	17	031	803010	CHICAGO-NAPERVILLE-SCHAUMBURG, IL	IL	COOK COUNTY	17031803010	92622	131894	142.40	Upper
2024-2026	MD	16984	17	031	803012	CHICAGO-NAPERVILLE-SCHAUMBURG, IL	IL	COOK COUNTY	17031803012	92622	87098	94.03	Middle
2024-2026	MD	16984	17	031	803013	CHICAGO-NAPERVILLE-SCHAUMBURG, IL	IL	COOK COUNTY	17031803013	92622	137981	148.97	Upper
2024-2026	MD	16984	17	031	803014	CHICAGO-NAPERVILLE-SCHAUMBURG, IL	IL	COOK COUNTY	17031803014	92622	79405	85.73	Middle
2024-2026	MD	16984	17	031	803015	CHICAGO-NAPERVILLE-SCHAUMBURG, IL	IL	COOK COUNTY	17031803015	92622	115647	124.85	Upper
2024-2026	MD	16984	17	031	803016	CHICAGO-NAPERVILLE-SCHAUMBURG, IL	IL	COOK COUNTY	17031803016	92622	113125	122.13	Upper
2024-2026	MD	16984	17	031	803017	CHICAGO-NAPERVILLE-SCHAUMBURG, IL	IL	COOK COUNTY	17031803017	92622	129602	139.92	Upper
2024-2026	MD	16984	17	031	803100	CHICAGO-NAPERVILLE-SCHAUMBURG, IL	IL	COOK COUNTY	17031803100	92622	153182	165.38	Upper
2024-2026	MD	16984	17	031	803200	CHICAGO-NAPERVILLE-SCHAUMBURG, IL	IL	COOK COUNTY	17031803200	92622	128125	138.33	Upper
2024-2026	MD	16984	17	031	803300	CHICAGO-NAPERVILLE-SCHAUMBURG, IL	IL	COOK COUNTY	17031803300	92622	150227	162.19	Upper
2024-2026	MD	16984	17	031	803400	CHICAGO-NAPERVILLE-SCHAUMBURG, IL	IL	COOK COUNTY	17031803400	92622	134364	145.06	Upper
2024-2026	MD	16984	17	031	803500	CHICAGO-NAPERVILLE-SCHAUMBURG, IL	IL	COOK COUNTY	17031803500	92622	155128	167.48	Upper
2024-2026	MD	16984	17	031	803603	CHICAGO-NAPERVILLE-SCHAUMBURG, IL	IL	COOK COUNTY	17031803603	92622	192390	207.71	Upper
2024-2026	MD	16984	17	031	803604	CHICAGO-NAPERVILLE-SCHAUMBURG, IL	IL	COOK COUNTY	17031803604	92622	91420	98.70	Middle
2024-2026	MD	16984	17	031	803605	CHICAGO-NAPERVILLE-SCHAUMBURG, IL	IL	COOK COUNTY	17031803605	92622	108243	116.86	Middle
2024-2026	MD	16984	17	031	803607	CHICAGO-NAPERVILLE-SCHAUMBURG, IL	IL	COOK COUNTY	17031803607	92622	118631	128.08	Upper
2024-2026	MD	16984	17	031	803608	CHICAGO-NAPERVILLE-SCHAUMBURG, IL	IL	COOK COUNTY	17031803608	92622	145324	156.90	Upper
2024-2026	MD	16984	17	031	803611	CHICAGO-NAPERVILLE-SCHAUMBURG, IL	IL	COOK COUNTY	17031803611	92622	70000	75.57	Moderate
2024-2026	MD	16984	17	031	803612	CHICAGO-NAPERVILLE-SCHAUMBURG, IL	IL	COOK COUNTY	17031803612	92622	53991	58.29	Moderate
2024-2026	MD	16984	17	031	803613	CHICAGO-NAPERVILLE-SCHAUMBURG, IL	IL	COOK COUNTY	17031803613	92622	65436	70.64	Moderate
2024-2026	MD	16984	17	031	803614	CHICAGO-NAPERVILLE-SCHAUMBURG, IL	IL	COOK COUNTY	17031803614	92622	48908	52.80	Moderate
2024-2026	MD	16984	17	031	803615	CHICAGO-NAPERVILLE-SCHAUMBURG, IL	IL	COOK COUNTY	17031803615	92622	117292	126.63	Upper
2024-2026	MD	16984	17	031	803616	CHICAGO-NAPERVILLE-SCHAUMBURG, IL	IL	COOK COUNTY	17031803616	92622	98083	105.89	Middle
2024-2026	MD	16984	17	031	803701	CHICAGO-NAPERVILLE-SCHAUMBURG, IL	IL	COOK COUNTY	17031803701	92622	135139	145.90	Upper
2024-2026	MD	16984	17	031	803702	CHICAGO-NAPERVILLE-SCHAUMBURG, IL	IL	COOK COUNTY	17031803702	92622	132339	142.88	Upper
2024-2026	MD	16984	17	031	803800	CHICAGO-NAPERVILLE-SCHAUMBURG, IL	IL	COOK COUNTY	17031803800	92622	112326	121.27	Upper
2024-2026	MD	16984	17	031	803901	CHICAGO-NAPERVILLE-SCHAUMBURG, IL	IL	COOK COUNTY	17031803901	92622	99125	107.02	Middle
2024-2026	MD	16984	17	031	803902	CHICAGO-NAPERVILLE-SCHAUMBURG, IL	IL	COOK COUNTY	17031803902	92622	96875	104.59	Middle
2024-2026	MD	16984	17	031	804000	CHICAGO-NAPERVILLE-SCHAUMBURG, IL	IL	COOK COUNTY	17031804000	92622	96613	104.30	Middle
2024-2026	MD	16984	17	031	804102	CHICAGO-NAPERVILLE-SCHAUMBURG, IL	IL	COOK COUNTY	17031804102	92622	149957	161.90	Upper
2024-2026	MD	16984	17	031	804104	CHICAGO-NAPERVILLE-SCHAUMBURG, IL	IL	COOK COUNTY	17031804104	92622	134398	145.10	Upper
2024-2026	MD	16984	17	031	804105	CHICAGO-NAPERVILLE-SCHAUMBURG, IL	IL	COOK COUNTY	17031804105	92622	138953	150.02	Upper
2024-2026	MD	16984	17	031	804106	CHICAGO-NAPERVILLE-SCHAUMBURG, IL	IL	COOK COUNTY	17031804106	92622	125909	135.93	Upper
2024-2026	MD	16984	17	031	804108	CHICAGO-NAPERVILLE-SCHAUMBURG, IL	IL	COOK COUNTY	17031804108	92622	101471	109.55	Middle
2024-2026	MD	16984	17	031	804109	CHICAGO-NAPERVILLE-SCHAUMBURG, IL	IL	COOK COUNTY	17031804109	92622	164286	177.37	Upper
2024-2026	MD	16984	17	031	804202	CHICAGO-NAPERVILLE-SCHAUMBURG, IL	IL	COOK COUNTY	17031804202	92622	162363	175.29	Upper
2024-2026	MD	16984	17	031	804203	CHICAGO-NAPERVILLE-SCHAUMBURG, IL	IL	COOK COUNTY	17031804203	92622	168580	182.00	Upper
2024-2026	MD	16984	17	031	804204	CHICAGO-NAPERVILLE-SCHAUMBURG, IL	IL	COOK COUNTY	17031804204	92622	155259	167.62	Upper
2024-2026	MD	16984	17	031	804305	CHICAGO-NAPERVILLE-SCHAUMBURG, IL	IL	COOK COUNTY	17031804305	92622	90255	97.44	Middle
2024-2026	MD	16984	17	031	804306	CHICAGO-NAPERVILLE-SCHAUMBURG, IL	IL	COOK COUNTY	17031804306	92622	97850	105.64	Middle
2024-2026	MD	16984	17	031	804308	CHICAGO-NAPERVILLE-SCHAUMBURG, IL	IL	COOK COUNTY	17031804308	92622	68214	73.64	Moderate
2024-2026	MD	16984	17	031	804309	CHICAGO-NAPERVILLE-SCHAUMBURG, IL	IL	COOK COUNTY	17031804309	92622	99063	106.95	Middle
2024-2026	MD	16984	17	031	804312	CHICAGO-NAPERVILLE-SCHAUMBURG, IL	IL	COOK COUNTY	17031804312	92622	138402	149.42	Upper
2024-2026	MD	16984	17	031	804313	CHICAGO-NAPERVILLE-SCHAUMBURG, IL	IL	COOK COUNTY	17031804313	92622	109131	117.82	Middle
2024-2026	MD	16984	17	031	804314	CHICAGO-NAPERVILLE-SCHAUMBURG, IL	IL	COOK COUNTY	17031804314	92622	130089	140.45	Upper
2024-2026	MD	16984	17	031	804315	CHICAGO-NAPERVILLE-SCHAUMBURG, IL	IL	COOK COUNTY	17031804315	92622	96163	103.82	Middle
2024-2026	MD	16984	17	031	804316	CHICAGO-NAPERVILLE-SCHAUMBURG, IL	IL	COOK COUNTY	17031804316	92622	105594	114.00	Middle
2024-2026	MD	16984	17	031	804403	CHICAGO-NAPERVILLE-SCHAUMBURG, IL	IL	COOK COUNTY	17031804403	92622	91742	99.04	Middle
2024-2026	MD	16984	17	031	804404	CHICAGO-NAPERVILLE-SCHAUMBURG, IL	IL	COOK COUNTY	17031804404	92622	81938	88.46	Middle
2024-2026	MD	16984	17	031	804405	CHICAGO-NAPERVILLE-SCHAUMBURG, IL	IL	COOK COUNTY	17031804405	92622	70452	76.06	Moderate
2024-2026	MD	16984	17	031	804406	CHICAGO-NAPERVILLE-SCHAUMBURG, IL	IL	COOK COUNTY	17031804406	92622	78487	84.73	Middle
2024-2026	MD	16984	17	031	804505	CHICAGO-NAPERVILLE-SCHAUMBURG, IL	IL	COOK COUNTY	17031804505	92622	66797	72.11	Moderate
2024-2026	MD	16984	17	031	804506	CHICAGO-NAPERVILLE-SCHAUMBURG, IL	IL	COOK COUNTY	17031804506	92622	119929	129.48	Upper
2024-2026	MD	16984	17	031	804508	CHICAGO-NAPERVILLE-SCHAUMBURG, IL	IL	COOK COUNTY	17031804508	92622	66563	71.86	Moderate
2024-2026	MD	16984	17	031	804509	CHICAGO-NAPERVILLE-SCHAUMBURG, IL	IL	COOK COUNTY	17031804509	92622	91618	98.91	Middle
2024-2026	MD	16984	17	031	804510	CHICAGO-NAPERVILLE-SCHAUMBURG, IL	IL	COOK COUNTY	17031804510	92622	63605	68.67	Moderate
2024-2026	MD	16984	17	031	804511	CHICAGO-NAPERVILLE-SCHAUMBURG, IL	IL	COOK COUNTY	17031804511	92622	62306	67.26	Moderate
2024-2026	MD	16984	17	031	804512	CHICAGO-NAPERVILLE-SCHAUMBURG, IL	IL	COOK COUNTY	17031804512	92622	128571	138.81	Upper
2024-2026	MD	16984	17	031	804513	CHICAGO-NAPERVILLE-SCHAUMBURG, IL	IL	COOK COUNTY	17031804513	92622	95313	102.90	Middle
2024-2026	MD	16984	17	031	804514	CHICAGO-NAPERVILLE-SCHAUMBURG, IL	IL	COOK COUNTY	17031804514	92622	149148	161.02	Upper
2024-2026	MD	16984	17	031	804603	CHICAGO-NAPERVILLE-SCHAUMBURG, IL	IL	COOK COUNTY	17031804603	92622	91004	98.25	Middle
2024-2026	MD	16984	17	031	804606	CHICAGO-NAPERVILLE-SCHAUMBURG, IL	IL	COOK COUNTY	17031804606	92622	153199	165.40	Upper
2024-2026	MD	16984	17	031	804607	CHICAGO-NAPERVILLE-SCHAUMBURG, IL	IL	COOK COUNTY	17031804607	92622	112368	121.31	Upper
2024-2026	MD	16984	17	031	804608	CHICAGO-NAPERVILLE-SCHAUMBURG, IL	IL	COOK COUNTY	17031804608	92622	125156	135.12	Upper
2024-2026	MD	16984	17	031	804609	CHICAGO-NAPERVILLE-SCHAUMBURG, IL	IL	COOK COUNTY	17031804609	92622	159483	172.18	Upper

Year	MSA/MD code type	MSA/MD code	State code	County code	Tract	MSA/MD name	State	County name	FIPS code	MSA/MD MFI	Tract MFI	Tract income percentage	Tract income level
2024-2026	MD	16984	17	031	804610	CHICAGO-NAPERVILLE-SCHAUMBURG, IL	IL	COOK COUNTY	17031804610	92622	88750	95.81	Middle
2024-2026	MD	16984	17	031	804611	CHICAGO-NAPERVILLE-SCHAUMBURG, IL	IL	COOK COUNTY	17031804611	92622	104875	113.22	Middle
2024-2026	MD	16984	17	031	804701	CHICAGO-NAPERVILLE-SCHAUMBURG, IL	IL	COOK COUNTY	17031804701	92622	93469	100.91	Middle
2024-2026	MD	16984	17	031	804705	CHICAGO-NAPERVILLE-SCHAUMBURG, IL	IL	COOK COUNTY	17031804705	92622	83644	90.30	Middle
2024-2026	MD	16984	17	031	804706	CHICAGO-NAPERVILLE-SCHAUMBURG, IL	IL	COOK COUNTY	17031804706	92622	117870	127.25	Upper
2024-2026	MD	16984	17	031	804709	CHICAGO-NAPERVILLE-SCHAUMBURG, IL	IL	COOK COUNTY	17031804709	92622	83756	90.42	Middle
2024-2026	MD	16984	17	031	804710	CHICAGO-NAPERVILLE-SCHAUMBURG, IL	IL	COOK COUNTY	17031804710	92622	112132	121.06	Upper
2024-2026	MD	16984	17	031	804711	CHICAGO-NAPERVILLE-SCHAUMBURG, IL	IL	COOK COUNTY	17031804711	92622	80139	86.52	Middle
2024-2026	MD	16984	17	031	804712	CHICAGO-NAPERVILLE-SCHAUMBURG, IL	IL	COOK COUNTY	17031804712	92622	96736	104.44	Middle
2024-2026	MD	16984	17	031	804713	CHICAGO-NAPERVILLE-SCHAUMBURG, IL	IL	COOK COUNTY	17031804713	92622	94336	101.85	Middle
2024-2026	MD	16984	17	031	804714	CHICAGO-NAPERVILLE-SCHAUMBURG, IL	IL	COOK COUNTY	17031804714	92622	92632	100.01	Middle
2024-2026	MD	16984	17	031	804715	CHICAGO-NAPERVILLE-SCHAUMBURG, IL	IL	COOK COUNTY	17031804715	92622	45160	48.75	Low
2024-2026	MD	16984	17	031	804716	CHICAGO-NAPERVILLE-SCHAUMBURG, IL	IL	COOK COUNTY	17031804716	92622	100952	108.99	Middle
2024-2026	MD	16984	17	031	804803	CHICAGO-NAPERVILLE-SCHAUMBURG, IL	IL	COOK COUNTY	17031804803	92622	83333	89.97	Middle
2024-2026	MD	16984	17	031	804804	CHICAGO-NAPERVILLE-SCHAUMBURG, IL	IL	COOK COUNTY	17031804804	92622	91811	99.12	Middle
2024-2026	MD	16984	17	031	804805	CHICAGO-NAPERVILLE-SCHAUMBURG, IL	IL	COOK COUNTY	17031804805	92622	100469	108.47	Middle
2024-2026	MD	16984	17	031	804806	CHICAGO-NAPERVILLE-SCHAUMBURG, IL	IL	COOK COUNTY	17031804806	92622	81136	87.59	Middle
2024-2026	MD	16984	17	031	804807	CHICAGO-NAPERVILLE-SCHAUMBURG, IL	IL	COOK COUNTY	17031804807	92622	92381	99.73	Middle
2024-2026	MD	16984	17	031	804808	CHICAGO-NAPERVILLE-SCHAUMBURG, IL	IL	COOK COUNTY	17031804808	92622	126719	136.81	Upper
2024-2026	MD	16984	17	031	804809	CHICAGO-NAPERVILLE-SCHAUMBURG, IL	IL	COOK COUNTY	17031804809	92622	112734	121.71	Upper
2024-2026	MD	16984	17	031	804810	CHICAGO-NAPERVILLE-SCHAUMBURG, IL	IL	COOK COUNTY	17031804810	92622	83500	90.15	Middle
2024-2026	MD	16984	17	031	804901	CHICAGO-NAPERVILLE-SCHAUMBURG, IL	IL	COOK COUNTY	17031804901	92622	130183	140.55	Upper
2024-2026	MD	16984	17	031	804902	CHICAGO-NAPERVILLE-SCHAUMBURG, IL	IL	COOK COUNTY	17031804902	92622	109544	118.26	Middle
2024-2026	MD	16984	17	031	805001	CHICAGO-NAPERVILLE-SCHAUMBURG, IL	IL	COOK COUNTY	17031805001	92622	129720	140.05	Upper
2024-2026	MD	16984	17	031	805002	CHICAGO-NAPERVILLE-SCHAUMBURG, IL	IL	COOK COUNTY	17031805002	92622	64426	69.55	Moderate
2024-2026	MD	16984	17	031	805105	CHICAGO-NAPERVILLE-SCHAUMBURG, IL	IL	COOK COUNTY	17031805105	92622	72986	78.79	Moderate
2024-2026	MD	16984	17	031	805106	CHICAGO-NAPERVILLE-SCHAUMBURG, IL	IL	COOK COUNTY	17031805106	92622	102853	111.04	Middle
2024-2026	MD	16984	17	031	805107	CHICAGO-NAPERVILLE-SCHAUMBURG, IL	IL	COOK COUNTY	17031805107	92622	84408	91.13	Middle
2024-2026	MD	16984	17	031	805108	CHICAGO-NAPERVILLE-SCHAUMBURG, IL	IL	COOK COUNTY	17031805108	92622	76696	82.80	Middle
2024-2026	MD	16984	17	031	805109	CHICAGO-NAPERVILLE-SCHAUMBURG, IL	IL	COOK COUNTY	17031805109	92622	95737	103.36	Middle
2024-2026	MD	16984	17	031	805110	CHICAGO-NAPERVILLE-SCHAUMBURG, IL	IL	COOK COUNTY	17031805110	92622	98750	106.61	Middle
2024-2026	MD	16984	17	031	805111	CHICAGO-NAPERVILLE-SCHAUMBURG, IL	IL	COOK COUNTY	17031805111	92622	80668	87.09	Middle
2024-2026	MD	16984	17	031	805112	CHICAGO-NAPERVILLE-SCHAUMBURG, IL	IL	COOK COUNTY	17031805112	92622	88625	95.68	Middle
2024-2026	MD	16984	17	031	805201	CHICAGO-NAPERVILLE-SCHAUMBURG, IL	IL	COOK COUNTY	17031805201	92622	107107	115.63	Middle
2024-2026	MD	16984	17	031	805202	CHICAGO-NAPERVILLE-SCHAUMBURG, IL	IL	COOK COUNTY	17031805202	92622	118229	127.64	Upper
2024-2026	MD	16984	17	031	805301	CHICAGO-NAPERVILLE-SCHAUMBURG, IL	IL	COOK COUNTY	17031805301	92622	95972	103.61	Middle
2024-2026	MD	16984	17	031	805302	CHICAGO-NAPERVILLE-SCHAUMBURG, IL	IL	COOK COUNTY	17031805302	92622	94777	102.32	Middle
2024-2026	MD	16984	17	031	805401	CHICAGO-NAPERVILLE-SCHAUMBURG, IL	IL	COOK COUNTY	17031805401	92622	116000	125.24	Upper
2024-2026	MD	16984	17	031	805402	CHICAGO-NAPERVILLE-SCHAUMBURG, IL	IL	COOK COUNTY	17031805402	92622	105742	114.16	Middle
2024-2026	MD	16984	17	031	805501	CHICAGO-NAPERVILLE-SCHAUMBURG, IL	IL	COOK COUNTY	17031805501	92622	148056	159.84	Upper
2024-2026	MD	16984	17	031	805502	CHICAGO-NAPERVILLE-SCHAUMBURG, IL	IL	COOK COUNTY	17031805502	92622	178281	192.48	Upper
2024-2026	MD	16984	17	031	805600	CHICAGO-NAPERVILLE-SCHAUMBURG, IL	IL	COOK COUNTY	17031805600	92622	160870	173.68	Upper
2024-2026	MD	16984	17	031	805701	CHICAGO-NAPERVILLE-SCHAUMBURG, IL	IL	COOK COUNTY	17031805701	92622	165139	178.29	Upper
2024-2026	MD	16984	17	031	805702	CHICAGO-NAPERVILLE-SCHAUMBURG, IL	IL	COOK COUNTY	17031805702	92622	152292	164.42	Upper
2024-2026	MD	16984	17	031	805801	CHICAGO-NAPERVILLE-SCHAUMBURG, IL	IL	COOK COUNTY	17031805801	92622	133281	143.89	Upper
2024-2026	MD	16984	17	031	805802	CHICAGO-NAPERVILLE-SCHAUMBURG, IL	IL	COOK COUNTY	17031805802	92622	129375	139.68	Upper
2024-2026	MD	16984	17	031	805901	CHICAGO-NAPERVILLE-SCHAUMBURG, IL	IL	COOK COUNTY	17031805901	92622	100022	107.98	Middle
2024-2026	MD	16984	17	031	805902	CHICAGO-NAPERVILLE-SCHAUMBURG, IL	IL	COOK COUNTY	17031805902	92622	126000	136.03	Upper
2024-2026	MD	16984	17	031	806001	CHICAGO-NAPERVILLE-SCHAUMBURG, IL	IL	COOK COUNTY	17031806001	92622	69444	74.97	Moderate
2024-2026	MD	16984	17	031	806002	CHICAGO-NAPERVILLE-SCHAUMBURG, IL	IL	COOK COUNTY	17031806002	92622	59808	64.57	Moderate
2024-2026	MD	16984	17	031	806004	CHICAGO-NAPERVILLE-SCHAUMBURG, IL	IL	COOK COUNTY	17031806004	92622	75283	81.27	Middle
2024-2026	MD	16984	17	031	806005	CHICAGO-NAPERVILLE-SCHAUMBURG, IL	IL	COOK COUNTY	17031806005	92622	89703	96.84	Middle
2024-2026	MD	16984	17	031	806006	CHICAGO-NAPERVILLE-SCHAUMBURG, IL	IL	COOK COUNTY	17031806006	92622	93431	100.87	Middle
2024-2026	MD	16984	17	031	806102	CHICAGO-NAPERVILLE-SCHAUMBURG, IL	IL	COOK COUNTY	17031806102	92622	115817	125.04	Upper
2024-2026	MD	16984	17	031	806103	CHICAGO-NAPERVILLE-SCHAUMBURG, IL	IL	COOK COUNTY	17031806103	92622	99387	107.30	Middle
2024-2026	MD	16984	17	031	806104	CHICAGO-NAPERVILLE-SCHAUMBURG, IL	IL	COOK COUNTY	17031806104	92622	62163	67.11	Moderate
2024-2026	MD	16984	17	031	806201	CHICAGO-NAPERVILLE-SCHAUMBURG, IL	IL	COOK COUNTY	17031806201	92622	63722	68.79	Moderate
2024-2026	MD	16984	17	031	806202	CHICAGO-NAPERVILLE-SCHAUMBURG, IL	IL	COOK COUNTY	17031806202	92622	74766	80.72	Middle
2024-2026	MD	16984	17	031	806300	CHICAGO-NAPERVILLE-SCHAUMBURG, IL	IL	COOK COUNTY	17031806300	92622	102321	110.47	Middle
2024-2026	MD	16984	17	031	806400	CHICAGO-NAPERVILLE-SCHAUMBURG, IL	IL	COOK COUNTY	17031806400	92622	117125	126.45	Upper
2024-2026	MD	16984	17	031	806501	CHICAGO-NAPERVILLE-SCHAUMBURG, IL	IL	COOK COUNTY	17031806501	92622	52976	57.19	Moderate
2024-2026	MD	16984	17	031	806502	CHICAGO-NAPERVILLE-SCHAUMBURG, IL	IL	COOK COUNTY	17031806502	92622	77179	83.32	Middle
2024-2026	MD	16984	17	031	806600	CHICAGO-NAPERVILLE-SCHAUMBURG, IL	IL	COOK COUNTY	17031806600	92622	99875	107.83	Middle
2024-2026	MD	16984	17	031	806700	CHICAGO-NAPERVILLE-SCHAUMBURG, IL	IL	COOK COUNTY	17031806700	92622	143571	155.00	Upper
2024-2026	MD	16984	17	031	806801	CHICAGO-NAPERVILLE-SCHAUMBURG, IL	IL	COOK COUNTY	17031806801	92622	73712	79.58	Moderate
2024-2026	MD	16984	17	031	806802	CHICAGO-NAPERVILLE-SCHAUMBURG, IL	IL	COOK COUNTY	17031806802	92622	76250	82.32	Middle

Year	MSA/MD code type	MSA/MD code	State code	County code	Tract	MSA/MD name	State	County name	FIPS code	MSA/MD MFI	Tract MFI	Tract income percentage	Tract income level
2024-2026	MD	16984	17	031	806900	CHICAGO-NAPERVILLE-SCHAUMBURG, IL	IL	COOK COUNTY	17031806900	92622	85486	92.29	Middle
2024-2026	MD	16984	17	031	807000	CHICAGO-NAPERVILLE-SCHAUMBURG, IL	IL	COOK COUNTY	17031807000	92622	72054	77.79	Moderate
2024-2026	MD	16984	17	031	807100	CHICAGO-NAPERVILLE-SCHAUMBURG, IL	IL	COOK COUNTY	17031807100	92622	125294	135.27	Upper
2024-2026	MD	16984	17	031	807200	CHICAGO-NAPERVILLE-SCHAUMBURG, IL	IL	COOK COUNTY	17031807200	92622	102639	110.81	Middle
2024-2026	MD	16984	17	031	807300	CHICAGO-NAPERVILLE-SCHAUMBURG, IL	IL	COOK COUNTY	17031807300	92622	67190	72.54	Moderate
2024-2026	MD	16984	17	031	807400	CHICAGO-NAPERVILLE-SCHAUMBURG, IL	IL	COOK COUNTY	17031807400	92622	94844	102.39	Middle
2024-2026	MD	16984	17	031	807500	CHICAGO-NAPERVILLE-SCHAUMBURG, IL	IL	COOK COUNTY	17031807500	92622	119250	128.74	Upper
2024-2026	MD	16984	17	031	807600	CHICAGO-NAPERVILLE-SCHAUMBURG, IL	IL	COOK COUNTY	17031807600	92622	90236	97.42	Middle
2024-2026	MD	16984	17	031	807700	CHICAGO-NAPERVILLE-SCHAUMBURG, IL	IL	COOK COUNTY	17031807700	92622	87325	94.28	Middle
2024-2026	MD	16984	17	031	807800	CHICAGO-NAPERVILLE-SCHAUMBURG, IL	IL	COOK COUNTY	17031807800	92622	138542	149.57	Upper
2024-2026	MD	16984	17	031	807900	CHICAGO-NAPERVILLE-SCHAUMBURG, IL	IL	COOK COUNTY	17031807900	92622	136458	147.32	Upper
2024-2026	MD	16984	17	031	808001	CHICAGO-NAPERVILLE-SCHAUMBURG, IL	IL	COOK COUNTY	17031808001	92622	106250	114.71	Middle
2024-2026	MD	16984	17	031	808002	CHICAGO-NAPERVILLE-SCHAUMBURG, IL	IL	COOK COUNTY	17031808002	92622	77500	83.67	Middle
2024-2026	MD	16984	17	031	808100	CHICAGO-NAPERVILLE-SCHAUMBURG, IL	IL	COOK COUNTY	17031808100	92622	72292	78.05	Moderate
2024-2026	MD	16984	17	031	808200	CHICAGO-NAPERVILLE-SCHAUMBURG, IL	IL	COOK COUNTY	17031808200	92622	87321	94.27	Middle
2024-2026	MD	16984	17	031	808301	CHICAGO-NAPERVILLE-SCHAUMBURG, IL	IL	COOK COUNTY	17031808301	92622	110848	119.67	Middle
2024-2026	MD	16984	17	031	808302	CHICAGO-NAPERVILLE-SCHAUMBURG, IL	IL	COOK COUNTY	17031808302	92622	107742	116.32	Middle
2024-2026	MD	16984	17	031	808400	CHICAGO-NAPERVILLE-SCHAUMBURG, IL	IL	COOK COUNTY	17031808400	92622	123313	133.13	Upper
2024-2026	MD	16984	17	031	808500	CHICAGO-NAPERVILLE-SCHAUMBURG, IL	IL	COOK COUNTY	17031808500	92622	114273	123.37	Upper
2024-2026	MD	16984	17	031	808600	CHICAGO-NAPERVILLE-SCHAUMBURG, IL	IL	COOK COUNTY	17031808600	92622	191250	206.48	Upper
2024-2026	MD	16984	17	031	808702	CHICAGO-NAPERVILLE-SCHAUMBURG, IL	IL	COOK COUNTY	17031808702	92622	203523	219.73	Upper
2024-2026	MD	16984	17	031	808800	CHICAGO-NAPERVILLE-SCHAUMBURG, IL	IL	COOK COUNTY	17031808800	92622	250001	269.91	Upper
2024-2026	MD	16984	17	031	808900	CHICAGO-NAPERVILLE-SCHAUMBURG, IL	IL	COOK COUNTY	17031808900	92622	191583	206.84	Upper
2024-2026	MD	16984	17	031	809000	CHICAGO-NAPERVILLE-SCHAUMBURG, IL	IL	COOK COUNTY	17031809000	92622	233317	251.90	Upper
2024-2026	MD	16984	17	031	809100	CHICAGO-NAPERVILLE-SCHAUMBURG, IL	IL	COOK COUNTY	17031809100	92622	148646	160.48	Upper
2024-2026	MD	16984	17	031	809200	CHICAGO-NAPERVILLE-SCHAUMBURG, IL	IL	COOK COUNTY	17031809200	92622	53409	57.66	Moderate
2024-2026	MD	16984	17	031	809300	CHICAGO-NAPERVILLE-SCHAUMBURG, IL	IL	COOK COUNTY	17031809300	92622	171402	185.05	Upper
2024-2026	MD	16984	17	031	809401	CHICAGO-NAPERVILLE-SCHAUMBURG, IL	IL	COOK COUNTY	17031809401	92622	139643	150.76	Upper
2024-2026	MD	16984	17	031	809402	CHICAGO-NAPERVILLE-SCHAUMBURG, IL	IL	COOK COUNTY	17031809402	92622	115481	124.67	Upper
2024-2026	MD	16984	17	031	809500	CHICAGO-NAPERVILLE-SCHAUMBURG, IL	IL	COOK COUNTY	17031809500	92622	126838	136.94	Upper
2024-2026	MD	16984	17	031	809600	CHICAGO-NAPERVILLE-SCHAUMBURG, IL	IL	COOK COUNTY	17031809600	92622	112955	121.95	Upper
2024-2026	MD	16984	17	031	809700	CHICAGO-NAPERVILLE-SCHAUMBURG, IL	IL	COOK COUNTY	17031809700	92622	122500	132.25	Upper
2024-2026	MD	16984	17	031	809800	CHICAGO-NAPERVILLE-SCHAUMBURG, IL	IL	COOK COUNTY	17031809800	92622	140707	151.91	Upper
2024-2026	MD	16984	17	031	809900	CHICAGO-NAPERVILLE-SCHAUMBURG, IL	IL	COOK COUNTY	17031809900	92622	173594	187.42	Upper
2024-2026	MD	16984	17	031	810000	CHICAGO-NAPERVILLE-SCHAUMBURG, IL	IL	COOK COUNTY	17031810000	92622	158733	171.37	Upper
2024-2026	MD	16984	17	031	810100	CHICAGO-NAPERVILLE-SCHAUMBURG, IL	IL	COOK COUNTY	17031810100	92622	109167	117.86	Middle
2024-2026	MD	16984	17	031	810200	CHICAGO-NAPERVILLE-SCHAUMBURG, IL	IL	COOK COUNTY	17031810200	92622	66146	71.41	Moderate
2024-2026	MD	16984	17	031	810301	CHICAGO-NAPERVILLE-SCHAUMBURG, IL	IL	COOK COUNTY	17031810301	92622	90089	97.26	Middle
2024-2026	MD	16984	17	031	810302	CHICAGO-NAPERVILLE-SCHAUMBURG, IL	IL	COOK COUNTY	17031810302	92622	140896	152.11	Upper
2024-2026	MD	16984	17	031	810400	CHICAGO-NAPERVILLE-SCHAUMBURG, IL	IL	COOK COUNTY	17031810400	92622	143558	154.99	Upper
2024-2026	MD	16984	17	031	810501	CHICAGO-NAPERVILLE-SCHAUMBURG, IL	IL	COOK COUNTY	17031810501	92622	85395	92.19	Middle
2024-2026	MD	16984	17	031	810502	CHICAGO-NAPERVILLE-SCHAUMBURG, IL	IL	COOK COUNTY	17031810502	92622	93691	101.15	Middle
2024-2026	MD	16984	17	031	810600	CHICAGO-NAPERVILLE-SCHAUMBURG, IL	IL	COOK COUNTY	17031810600	92622	75938	81.98	Middle
2024-2026	MD	16984	17	031	810701	CHICAGO-NAPERVILLE-SCHAUMBURG, IL	IL	COOK COUNTY	17031810701	92622	62716	67.71	Moderate
2024-2026	MD	16984	17	031	810702	CHICAGO-NAPERVILLE-SCHAUMBURG, IL	IL	COOK COUNTY	17031810702	92622	89318	96.43	Middle
2024-2026	MD	16984	17	031	810800	CHICAGO-NAPERVILLE-SCHAUMBURG, IL	IL	COOK COUNTY	17031810800	92622	84645	91.38	Middle
2024-2026	MD	16984	17	031	810900	CHICAGO-NAPERVILLE-SCHAUMBURG, IL	IL	COOK COUNTY	17031810900	92622	75365	81.36	Middle
2024-2026	MD	16984	17	031	811000	CHICAGO-NAPERVILLE-SCHAUMBURG, IL	IL	COOK COUNTY	17031811000	92622	133646	144.29	Upper
2024-2026	MD	16984	17	031	811100	CHICAGO-NAPERVILLE-SCHAUMBURG, IL	IL	COOK COUNTY	17031811100	92622	69639	75.18	Moderate
2024-2026	MD	16984	17	031	811200	CHICAGO-NAPERVILLE-SCHAUMBURG, IL	IL	COOK COUNTY	17031811200	92622	82321	88.87	Middle
2024-2026	MD	16984	17	031	811301	CHICAGO-NAPERVILLE-SCHAUMBURG, IL	IL	COOK COUNTY	17031811301	92622	76298	82.37	Middle
2024-2026	MD	16984	17	031	811302	CHICAGO-NAPERVILLE-SCHAUMBURG, IL	IL	COOK COUNTY	17031811302	92622	44908	48.48	Low
2024-2026	MD	16984	17	031	811401	CHICAGO-NAPERVILLE-SCHAUMBURG, IL	IL	COOK COUNTY	17031811401	92622	85726	92.55	Middle
2024-2026	MD	16984	17	031	811402	CHICAGO-NAPERVILLE-SCHAUMBURG, IL	IL	COOK COUNTY	17031811402	92622	91292	98.56	Middle
2024-2026	MD	16984	17	031	811500	CHICAGO-NAPERVILLE-SCHAUMBURG, IL	IL	COOK COUNTY	17031811500	92622	86282	93.15	Middle
2024-2026	MD	16984	17	031	811600	CHICAGO-NAPERVILLE-SCHAUMBURG, IL	IL	COOK COUNTY	17031811600	92622	65329	70.53	Moderate
2024-2026	MD	16984	17	031	811701	CHICAGO-NAPERVILLE-SCHAUMBURG, IL	IL	COOK COUNTY	17031811701	92622	68871	74.35	Moderate
2024-2026	MD	16984	17	031	811702	CHICAGO-NAPERVILLE-SCHAUMBURG, IL	IL	COOK COUNTY	17031811702	92622	65369	70.57	Moderate
2024-2026	MD	16984	17	031	811800	CHICAGO-NAPERVILLE-SCHAUMBURG, IL	IL	COOK COUNTY	17031811800	92622	80872	87.31	Middle
2024-2026	MD	16984	17	031	811900	CHICAGO-NAPERVILLE-SCHAUMBURG, IL	IL	COOK COUNTY	17031811900	92622	177321	191.44	Upper
2024-2026	MD	16984	17	031	812000	CHICAGO-NAPERVILLE-SCHAUMBURG, IL	IL	COOK COUNTY	17031812000	92622	194543	210.03	Upper
2024-2026	MD	16984	17	031	812100	CHICAGO-NAPERVILLE-SCHAUMBURG, IL	IL	COOK COUNTY	17031812100	92622	127188	137.31	Upper
2024-2026	MD	16984	17	031	812200	CHICAGO-NAPERVILLE-SCHAUMBURG, IL	IL	COOK COUNTY	17031812200	92622	236389	255.21	Upper
2024-2026	MD	16984	17	031	812301	CHICAGO-NAPERVILLE-SCHAUMBURG, IL	IL	COOK COUNTY	17031812301	92622	113852	122.92	Upper
2024-2026	MD	16984	17	031	812302	CHICAGO-NAPERVILLE-SCHAUMBURG, IL	IL	COOK COUNTY	17031812302	92622	175278	189.24	Upper
2024-2026	MD	16984	17	031	812400	CHICAGO-NAPERVILLE-SCHAUMBURG, IL	IL	COOK COUNTY	17031812400	92622	245119	264.64	Upper

Year	MSA/MD code type	MSA/MD code	State code	County code	Tract	MSA/MD name	State	County name	FIPS code	MSA/MD MFI	Tract MFI	Tract income percentage	Tract income level
2024-2026	MD	16984	17	031	812500	CHICAGO-NAPERVILLE-SCHAUMBURG, IL	IL	COOK COUNTY	17031812500	92622	133289	143.90	Upper
2024-2026	MD	16984	17	031	812600	CHICAGO-NAPERVILLE-SCHAUMBURG, IL	IL	COOK COUNTY	17031812600	92622	110774	119.59	Middle
2024-2026	MD	16984	17	031	812700	CHICAGO-NAPERVILLE-SCHAUMBURG, IL	IL	COOK COUNTY	17031812700	92622	141319	152.57	Upper
2024-2026	MD	16984	17	031	812801	CHICAGO-NAPERVILLE-SCHAUMBURG, IL	IL	COOK COUNTY	17031812801	92622	94662	102.20	Middle
2024-2026	MD	16984	17	031	812802	CHICAGO-NAPERVILLE-SCHAUMBURG, IL	IL	COOK COUNTY	17031812802	92622	94886	102.44	Middle
2024-2026	MD	16984	17	031	812900	CHICAGO-NAPERVILLE-SCHAUMBURG, IL	IL	COOK COUNTY	17031812900	92622	158625	171.26	Upper
2024-2026	MD	16984	17	031	813000	CHICAGO-NAPERVILLE-SCHAUMBURG, IL	IL	COOK COUNTY	17031813000	92622	141903	153.20	Upper
2024-2026	MD	16984	17	031	813100	CHICAGO-NAPERVILLE-SCHAUMBURG, IL	IL	COOK COUNTY	17031813100	92622	113393	122.42	Upper
2024-2026	MD	16984	17	031	813200	CHICAGO-NAPERVILLE-SCHAUMBURG, IL	IL	COOK COUNTY	17031813200	92622	164196	177.27	Upper
2024-2026	MD	16984	17	031	813301	CHICAGO-NAPERVILLE-SCHAUMBURG, IL	IL	COOK COUNTY	17031813301	92622	38795	41.88	Low
2024-2026	MD	16984	17	031	813302	CHICAGO-NAPERVILLE-SCHAUMBURG, IL	IL	COOK COUNTY	17031813302	92622	40255	43.46	Low
2024-2026	MD	16984	17	031	813400	CHICAGO-NAPERVILLE-SCHAUMBURG, IL	IL	COOK COUNTY	17031813400	92622	51075	55.14	Moderate
2024-2026	MD	16984	17	031	813500	CHICAGO-NAPERVILLE-SCHAUMBURG, IL	IL	COOK COUNTY	17031813500	92622	65321	70.52	Moderate
2024-2026	MD	16984	17	031	813600	CHICAGO-NAPERVILLE-SCHAUMBURG, IL	IL	COOK COUNTY	17031813600	92622	61968	66.90	Moderate
2024-2026	MD	16984	17	031	813701	CHICAGO-NAPERVILLE-SCHAUMBURG, IL	IL	COOK COUNTY	17031813701	92622	56635	61.14	Moderate
2024-2026	MD	16984	17	031	813702	CHICAGO-NAPERVILLE-SCHAUMBURG, IL	IL	COOK COUNTY	17031813702	92622	69920	75.48	Moderate
2024-2026	MD	16984	17	031	813801	CHICAGO-NAPERVILLE-SCHAUMBURG, IL	IL	COOK COUNTY	17031813801	92622	40638	43.87	Low
2024-2026	MD	16984	17	031	813802	CHICAGO-NAPERVILLE-SCHAUMBURG, IL	IL	COOK COUNTY	17031813802	92622	55721	60.15	Moderate
2024-2026	MD	16984	17	031	813900	CHICAGO-NAPERVILLE-SCHAUMBURG, IL	IL	COOK COUNTY	17031813900	92622	58125	62.75	Moderate
2024-2026	MD	16984	17	031	814000	CHICAGO-NAPERVILLE-SCHAUMBURG, IL	IL	COOK COUNTY	17031814000	92622	70500	76.11	Moderate
2024-2026	MD	16984	17	031	814100	CHICAGO-NAPERVILLE-SCHAUMBURG, IL	IL	COOK COUNTY	17031814100	92622	44978	48.56	Low
2024-2026	MD	16984	17	031	814200	CHICAGO-NAPERVILLE-SCHAUMBURG, IL	IL	COOK COUNTY	17031814200	92622	55341	59.74	Moderate
2024-2026	MD	16984	17	031	814300	CHICAGO-NAPERVILLE-SCHAUMBURG, IL	IL	COOK COUNTY	17031814300	92622	53500	57.76	Moderate
2024-2026	MD	16984	17	031	814400	CHICAGO-NAPERVILLE-SCHAUMBURG, IL	IL	COOK COUNTY	17031814400	92622	60335	65.14	Moderate
2024-2026	MD	16984	17	031	814500	CHICAGO-NAPERVILLE-SCHAUMBURG, IL	IL	COOK COUNTY	17031814500	92622	76932	83.06	Middle
2024-2026	MD	16984	17	031	814600	CHICAGO-NAPERVILLE-SCHAUMBURG, IL	IL	COOK COUNTY	17031814600	92622	66116	71.38	Moderate
2024-2026	MD	16984	17	031	814700	CHICAGO-NAPERVILLE-SCHAUMBURG, IL	IL	COOK COUNTY	17031814700	92622	80525	86.93	Middle
2024-2026	MD	16984	17	031	814800	CHICAGO-NAPERVILLE-SCHAUMBURG, IL	IL	COOK COUNTY	17031814800	92622	60264	65.06	Moderate
2024-2026	MD	16984	17	031	814900	CHICAGO-NAPERVILLE-SCHAUMBURG, IL	IL	COOK COUNTY	17031814900	92622	54286	58.61	Moderate
2024-2026	MD	16984	17	031	815000	CHICAGO-NAPERVILLE-SCHAUMBURG, IL	IL	COOK COUNTY	17031815000	92622	69896	75.46	Moderate
2024-2026	MD	16984	17	031	815100	CHICAGO-NAPERVILLE-SCHAUMBURG, IL	IL	COOK COUNTY	17031815100	92622	85677	92.50	Middle
2024-2026	MD	16984	17	031	815200	CHICAGO-NAPERVILLE-SCHAUMBURG, IL	IL	COOK COUNTY	17031815200	92622	62375	67.34	Moderate
2024-2026	MD	16984	17	031	815300	CHICAGO-NAPERVILLE-SCHAUMBURG, IL	IL	COOK COUNTY	17031815300	92622	86534	93.42	Middle
2024-2026	MD	16984	17	031	815400	CHICAGO-NAPERVILLE-SCHAUMBURG, IL	IL	COOK COUNTY	17031815400	92622	79457	85.78	Middle
2024-2026	MD	16984	17	031	815500	CHICAGO-NAPERVILLE-SCHAUMBURG, IL	IL	COOK COUNTY	17031815500	92622	80367	86.76	Middle
2024-2026	MD	16984	17	031	815600	CHICAGO-NAPERVILLE-SCHAUMBURG, IL	IL	COOK COUNTY	17031815600	92622	80240	86.63	Middle
2024-2026	MD	16984	17	031	815701	CHICAGO-NAPERVILLE-SCHAUMBURG, IL	IL	COOK COUNTY	17031815701	92622	150625	162.62	Upper
2024-2026	MD	16984	17	031	815702	CHICAGO-NAPERVILLE-SCHAUMBURG, IL	IL	COOK COUNTY	17031815702	92622	132148	142.67	Upper
2024-2026	MD	16984	17	031	815800	CHICAGO-NAPERVILLE-SCHAUMBURG, IL	IL	COOK COUNTY	17031815800	92622	102750	110.93	Middle
2024-2026	MD	16984	17	031	815900	CHICAGO-NAPERVILLE-SCHAUMBURG, IL	IL	COOK COUNTY	17031815900	92622	101076	109.12	Middle
2024-2026	MD	16984	17	031	816000	CHICAGO-NAPERVILLE-SCHAUMBURG, IL	IL	COOK COUNTY	17031816000	92622	131813	142.31	Upper
2024-2026	MD	16984	17	031	816100	CHICAGO-NAPERVILLE-SCHAUMBURG, IL	IL	COOK COUNTY	17031816100	92622	86639	93.54	Middle
2024-2026	MD	16984	17	031	816200	CHICAGO-NAPERVILLE-SCHAUMBURG, IL	IL	COOK COUNTY	17031816200	92622	79896	86.26	Middle
2024-2026	MD	16984	17	031	816300	CHICAGO-NAPERVILLE-SCHAUMBURG, IL	IL	COOK COUNTY	17031816300	92622	63480	68.53	Moderate
2024-2026	MD	16984	17	031	816401	CHICAGO-NAPERVILLE-SCHAUMBURG, IL	IL	COOK COUNTY	17031816401	92622	59891	64.66	Moderate
2024-2026	MD	16984	17	031	816402	CHICAGO-NAPERVILLE-SCHAUMBURG, IL	IL	COOK COUNTY	17031816402	92622	52708	56.90	Moderate
2024-2026	MD	16984	17	031	816500	CHICAGO-NAPERVILLE-SCHAUMBURG, IL	IL	COOK COUNTY	17031816500	92622	44965	48.54	Low
2024-2026	MD	16984	17	031	816600	CHICAGO-NAPERVILLE-SCHAUMBURG, IL	IL	COOK COUNTY	17031816600	92622	44911	48.48	Low
2024-2026	MD	16984	17	031	816700	CHICAGO-NAPERVILLE-SCHAUMBURG, IL	IL	COOK COUNTY	17031816700	92622	61691	66.60	Moderate
2024-2026	MD	16984	17	031	816800	CHICAGO-NAPERVILLE-SCHAUMBURG, IL	IL	COOK COUNTY	17031816800	92622	72051	77.79	Moderate
2024-2026	MD	16984	17	031	816900	CHICAGO-NAPERVILLE-SCHAUMBURG, IL	IL	COOK COUNTY	17031816900	92622	79534	85.86	Middle
2024-2026	MD	16984	17	031	817000	CHICAGO-NAPERVILLE-SCHAUMBURG, IL	IL	COOK COUNTY	17031817000	92622	71875	77.60	Moderate
2024-2026	MD	16984	17	031	817101	CHICAGO-NAPERVILLE-SCHAUMBURG, IL	IL	COOK COUNTY	17031817101	92622	56047	60.51	Moderate
2024-2026	MD	16984	17	031	817102	CHICAGO-NAPERVILLE-SCHAUMBURG, IL	IL	COOK COUNTY	17031817102	92622	73895	79.78	Moderate
2024-2026	MD	16984	17	031	817200	CHICAGO-NAPERVILLE-SCHAUMBURG, IL	IL	COOK COUNTY	17031817200	92622	61341	66.22	Moderate
2024-2026	MD	16984	17	031	817300	CHICAGO-NAPERVILLE-SCHAUMBURG, IL	IL	COOK COUNTY	17031817300	92622	56615	61.12	Moderate
2024-2026	MD	16984	17	031	817400	CHICAGO-NAPERVILLE-SCHAUMBURG, IL	IL	COOK COUNTY	17031817400	92622	64954	70.12	Moderate
2024-2026	MD	16984	17	031	817500	CHICAGO-NAPERVILLE-SCHAUMBURG, IL	IL	COOK COUNTY	17031817500	92622	74250	80.16	Middle
2024-2026	MD	16984	17	031	817600	CHICAGO-NAPERVILLE-SCHAUMBURG, IL	IL	COOK COUNTY	17031817600	92622	49444	53.38	Moderate
2024-2026	MD	16984	17	031	817700	CHICAGO-NAPERVILLE-SCHAUMBURG, IL	IL	COOK COUNTY	17031817700	92622	83478	90.12	Middle
2024-2026	MD	16984	17	031	817900	CHICAGO-NAPERVILLE-SCHAUMBURG, IL	IL	COOK COUNTY	17031817900	92622	83197	89.82	Middle
2024-2026	MD	16984	17	031	818000	CHICAGO-NAPERVILLE-SCHAUMBURG, IL	IL	COOK COUNTY	17031818000	92622	72196	77.94	Moderate
2024-2026	MD	16984	17	031	818100	CHICAGO-NAPERVILLE-SCHAUMBURG, IL	IL	COOK COUNTY	17031818100	92622	118451	127.88	Upper
2024-2026	MD	16984	17	031	818200	CHICAGO-NAPERVILLE-SCHAUMBURG, IL	IL	COOK COUNTY	17031818200	92622	107639	116.21	Middle
2024-2026	MD	16984	17	031	818300	CHICAGO-NAPERVILLE-SCHAUMBURG, IL	IL	COOK COUNTY	17031818300	92622	76071	82.13	Middle
2024-2026	MD	16984	17	031	818401	CHICAGO-NAPERVILLE-SCHAUMBURG, IL	IL	COOK COUNTY	17031818401	92622	79943	86.31	Middle

Year	MSA/MD code type	MSA/MD code	State code	County code	Tract	MSA/MD name	State	County name	FIPS code	MSA/MD MFI	Tract MFI	Tract income percentage	Tract income level
2024-2026	MD	16984	17	031	818402	CHICAGO-NAPERVILLE-SCHAUMBURG, IL	IL	COOK COUNTY	17031818402	92622	100781	108.80	Middle
2024-2026	MD	16984	17	031	818500	CHICAGO-NAPERVILLE-SCHAUMBURG, IL	IL	COOK COUNTY	17031818500	92622	118873	128.34	Upper
2024-2026	MD	16984	17	031	818600	CHICAGO-NAPERVILLE-SCHAUMBURG, IL	IL	COOK COUNTY	17031818600	92622	115662	124.87	Upper
2024-2026	MD	16984	17	031	818700	CHICAGO-NAPERVILLE-SCHAUMBURG, IL	IL	COOK COUNTY	17031818700	92622	135355	146.13	Upper
2024-2026	MD	16984	17	031	818800	CHICAGO-NAPERVILLE-SCHAUMBURG, IL	IL	COOK COUNTY	17031818800	92622	123288	133.10	Upper
2024-2026	MD	16984	17	031	818900	CHICAGO-NAPERVILLE-SCHAUMBURG, IL	IL	COOK COUNTY	17031818900	92622	115809	125.03	Upper
2024-2026	MD	16984	17	031	819000	CHICAGO-NAPERVILLE-SCHAUMBURG, IL	IL	COOK COUNTY	17031819000	92622	172378	186.10	Upper
2024-2026	MD	16984	17	031	819100	CHICAGO-NAPERVILLE-SCHAUMBURG, IL	IL	COOK COUNTY	17031819100	92622	74808	80.76	Middle
2024-2026	MD	16984	17	031	819200	CHICAGO-NAPERVILLE-SCHAUMBURG, IL	IL	COOK COUNTY	17031819200	92622	84435	91.16	Middle
2024-2026	MD	16984	17	031	819300	CHICAGO-NAPERVILLE-SCHAUMBURG, IL	IL	COOK COUNTY	17031819300	92622	92340	99.69	Middle
2024-2026	MD	16984	17	031	819400	CHICAGO-NAPERVILLE-SCHAUMBURG, IL	IL	COOK COUNTY	17031819400	92622	82637	89.21	Middle
2024-2026	MD	16984	17	031	819500	CHICAGO-NAPERVILLE-SCHAUMBURG, IL	IL	COOK COUNTY	17031819500	92622	123571	133.41	Upper
2024-2026	MD	16984	17	031	819600	CHICAGO-NAPERVILLE-SCHAUMBURG, IL	IL	COOK COUNTY	17031819600	92622	217750	235.09	Upper
2024-2026	MD	16984	17	031	819700	CHICAGO-NAPERVILLE-SCHAUMBURG, IL	IL	COOK COUNTY	17031819700	92622	159500	172.20	Upper
2024-2026	MD	16984	17	031	819801	CHICAGO-NAPERVILLE-SCHAUMBURG, IL	IL	COOK COUNTY	17031819801	92622	190590	205.77	Upper
2024-2026	MD	16984	17	031	819802	CHICAGO-NAPERVILLE-SCHAUMBURG, IL	IL	COOK COUNTY	17031819802	92622	191607	206.86	Upper
2024-2026	MD	16984	17	031	819900	CHICAGO-NAPERVILLE-SCHAUMBURG, IL	IL	COOK COUNTY	17031819900	92622	200592	216.57	Upper
2024-2026	MD	16984	17	031	820000	CHICAGO-NAPERVILLE-SCHAUMBURG, IL	IL	COOK COUNTY	17031820000	92622	241786	261.04	Upper
2024-2026	MD	16984	17	031	820101	CHICAGO-NAPERVILLE-SCHAUMBURG, IL	IL	COOK COUNTY	17031820101	92622	139706	150.83	Upper
2024-2026	MD	16984	17	031	820103	CHICAGO-NAPERVILLE-SCHAUMBURG, IL	IL	COOK COUNTY	17031820103	92622	90234	97.42	Middle
2024-2026	MD	16984	17	031	820104	CHICAGO-NAPERVILLE-SCHAUMBURG, IL	IL	COOK COUNTY	17031820104	92622	100016	107.98	Middle
2024-2026	MD	16984	17	031	820202	CHICAGO-NAPERVILLE-SCHAUMBURG, IL	IL	COOK COUNTY	17031820202	92622	68083	73.50	Moderate
2024-2026	MD	16984	17	031	820203	CHICAGO-NAPERVILLE-SCHAUMBURG, IL	IL	COOK COUNTY	17031820203	92622	161827	174.71	Upper
2024-2026	MD	16984	17	031	820204	CHICAGO-NAPERVILLE-SCHAUMBURG, IL	IL	COOK COUNTY	17031820204	92622	122684	132.45	Upper
2024-2026	MD	16984	17	031	820300	CHICAGO-NAPERVILLE-SCHAUMBURG, IL	IL	COOK COUNTY	17031820300	92622	55292	59.69	Moderate
2024-2026	MD	16984	17	031	820400	CHICAGO-NAPERVILLE-SCHAUMBURG, IL	IL	COOK COUNTY	17031820400	92622	46553	50.26	Moderate
2024-2026	MD	16984	17	031	820501	CHICAGO-NAPERVILLE-SCHAUMBURG, IL	IL	COOK COUNTY	17031820501	92622	76772	82.88	Middle
2024-2026	MD	16984	17	031	820502	CHICAGO-NAPERVILLE-SCHAUMBURG, IL	IL	COOK COUNTY	17031820502	92622	66351	71.63	Moderate
2024-2026	MD	16984	17	031	820603	CHICAGO-NAPERVILLE-SCHAUMBURG, IL	IL	COOK COUNTY	17031820603	92622	83536	90.19	Middle
2024-2026	MD	16984	17	031	820604	CHICAGO-NAPERVILLE-SCHAUMBURG, IL	IL	COOK COUNTY	17031820604	92622	50865	54.91	Moderate
2024-2026	MD	16984	17	031	820605	CHICAGO-NAPERVILLE-SCHAUMBURG, IL	IL	COOK COUNTY	17031820605	92622	51722	55.84	Moderate
2024-2026	MD	16984	17	031	820606	CHICAGO-NAPERVILLE-SCHAUMBURG, IL	IL	COOK COUNTY	17031820606	92622	101213	109.27	Middle
2024-2026	MD	16984	17	031	820700	CHICAGO-NAPERVILLE-SCHAUMBURG, IL	IL	COOK COUNTY	17031820700	92622	87997	95.00	Middle
2024-2026	MD	16984	17	031	820800	CHICAGO-NAPERVILLE-SCHAUMBURG, IL	IL	COOK COUNTY	17031820800	92622	76694	82.80	Middle
2024-2026	MD	16984	17	031	820901	CHICAGO-NAPERVILLE-SCHAUMBURG, IL	IL	COOK COUNTY	17031820901	92622	63655	68.72	Moderate
2024-2026	MD	16984	17	031	820902	CHICAGO-NAPERVILLE-SCHAUMBURG, IL	IL	COOK COUNTY	17031820902	92622	99167	107.06	Middle
2024-2026	MD	16984	17	031	821001	CHICAGO-NAPERVILLE-SCHAUMBURG, IL	IL	COOK COUNTY	17031821001	92622	61196	66.07	Moderate
2024-2026	MD	16984	17	031	821002	CHICAGO-NAPERVILLE-SCHAUMBURG, IL	IL	COOK COUNTY	17031821002	92622	72692	78.48	Moderate
2024-2026	MD	16984	17	031	821101	CHICAGO-NAPERVILLE-SCHAUMBURG, IL	IL	COOK COUNTY	17031821101	92622	81196	87.66	Middle
2024-2026	MD	16984	17	031	821102	CHICAGO-NAPERVILLE-SCHAUMBURG, IL	IL	COOK COUNTY	17031821102	92622	76820	82.93	Middle
2024-2026	MD	16984	17	031	821200	CHICAGO-NAPERVILLE-SCHAUMBURG, IL	IL	COOK COUNTY	17031821200	92622	68779	74.25	Moderate
2024-2026	MD	16984	17	031	821300	CHICAGO-NAPERVILLE-SCHAUMBURG, IL	IL	COOK COUNTY	17031821300	92622	55389	59.80	Moderate
2024-2026	MD	16984	17	031	821401	CHICAGO-NAPERVILLE-SCHAUMBURG, IL	IL	COOK COUNTY	17031821401	92622	48807	52.69	Moderate
2024-2026	MD	16984	17	031	821402	CHICAGO-NAPERVILLE-SCHAUMBURG, IL	IL	COOK COUNTY	17031821402	92622	76724	82.83	Middle
2024-2026	MD	16984	17	031	821500	CHICAGO-NAPERVILLE-SCHAUMBURG, IL	IL	COOK COUNTY	17031821500	92622	41767	45.09	Low
2024-2026	MD	16984	17	031	821600	CHICAGO-NAPERVILLE-SCHAUMBURG, IL	IL	COOK COUNTY	17031821600	92622	92333	99.68	Middle
2024-2026	MD	16984	17	031	821700	CHICAGO-NAPERVILLE-SCHAUMBURG, IL	IL	COOK COUNTY	17031821700	92622	96371	104.04	Middle
2024-2026	MD	16984	17	031	821800	CHICAGO-NAPERVILLE-SCHAUMBURG, IL	IL	COOK COUNTY	17031821800	92622	102647	110.82	Middle
2024-2026	MD	16984	17	031	821900	CHICAGO-NAPERVILLE-SCHAUMBURG, IL	IL	COOK COUNTY	17031821900	92622	94000	101.48	Middle
2024-2026	MD	16984	17	031	822000	CHICAGO-NAPERVILLE-SCHAUMBURG, IL	IL	COOK COUNTY	17031822000	92622	63523	68.58	Moderate
2024-2026	MD	16984	17	031	822101	CHICAGO-NAPERVILLE-SCHAUMBURG, IL	IL	COOK COUNTY	17031822101	92622	82083	88.62	Middle
2024-2026	MD	16984	17	031	822102	CHICAGO-NAPERVILLE-SCHAUMBURG, IL	IL	COOK COUNTY	17031822102	92622	81544	88.03	Middle
2024-2026	MD	16984	17	031	822200	CHICAGO-NAPERVILLE-SCHAUMBURG, IL	IL	COOK COUNTY	17031822200	92622	95172	102.75	Middle
2024-2026	MD	16984	17	031	822301	CHICAGO-NAPERVILLE-SCHAUMBURG, IL	IL	COOK COUNTY	17031822301	92622	97188	104.92	Middle
2024-2026	MD	16984	17	031	822302	CHICAGO-NAPERVILLE-SCHAUMBURG, IL	IL	COOK COUNTY	17031822302	92622	91944	99.26	Middle
2024-2026	MD	16984	17	031	822400	CHICAGO-NAPERVILLE-SCHAUMBURG, IL	IL	COOK COUNTY	17031822400	92622	57957	62.57	Moderate
2024-2026	MD	16984	17	031	822500	CHICAGO-NAPERVILLE-SCHAUMBURG, IL	IL	COOK COUNTY	17031822500	92622	75980	82.03	Middle
2024-2026	MD	16984	17	031	822601	CHICAGO-NAPERVILLE-SCHAUMBURG, IL	IL	COOK COUNTY	17031822601	92622	103229	111.45	Middle
2024-2026	MD	16984	17	031	822602	CHICAGO-NAPERVILLE-SCHAUMBURG, IL	IL	COOK COUNTY	17031822602	92622	101750	109.85	Middle
2024-2026	MD	16984	17	031	822701	CHICAGO-NAPERVILLE-SCHAUMBURG, IL	IL	COOK COUNTY	17031822701	92622	79746	86.09	Middle
2024-2026	MD	16984	17	031	822702	CHICAGO-NAPERVILLE-SCHAUMBURG, IL	IL	COOK COUNTY	17031822702	92622	77714	83.90	Middle
2024-2026	MD	16984	17	031	822801	CHICAGO-NAPERVILLE-SCHAUMBURG, IL	IL	COOK COUNTY	17031822801	92622	119507	129.02	Upper
2024-2026	MD	16984	17	031	822802	CHICAGO-NAPERVILLE-SCHAUMBURG, IL	IL	COOK COUNTY	17031822802	92622	101607	109.70	Middle
2024-2026	MD	16984	17	031	822900	CHICAGO-NAPERVILLE-SCHAUMBURG, IL	IL	COOK COUNTY	17031822900	92622	84688	91.43	Middle
2024-2026	MD	16984	17	031	823001	CHICAGO-NAPERVILLE-SCHAUMBURG, IL	IL	COOK COUNTY	17031823001	92622	63917	69.00	Moderate
2024-2026	MD	16984	17	031	823002	CHICAGO-NAPERVILLE-SCHAUMBURG, IL	IL	COOK COUNTY	17031823002	92622	73224	79.05	Moderate

Year	MSA/MD code type	MSA/MD code	State code	County code	Tract	MSA/MD name	State	County name	FIPS code	MSA/MD MFI	Tract MFI	Tract income percentage	Tract income level
2024-2026	MD	16984	17	031	823101	CHICAGO-NAPERVILLE-SCHAUMBURG, IL	IL	COOK COUNTY	17031823101	92622	63485	68.54	Moderate
2024-2026	MD	16984	17	031	823102	CHICAGO-NAPERVILLE-SCHAUMBURG, IL	IL	COOK COUNTY	17031823102	92622	77782	83.97	Middle
2024-2026	MD	16984	17	031	823200	CHICAGO-NAPERVILLE-SCHAUMBURG, IL	IL	COOK COUNTY	17031823200	92622	80667	87.09	Middle
2024-2026	MD	16984	17	031	823302	CHICAGO-NAPERVILLE-SCHAUMBURG, IL	IL	COOK COUNTY	17031823302	92622	61821	66.74	Moderate
2024-2026	MD	16984	17	031	823303	CHICAGO-NAPERVILLE-SCHAUMBURG, IL	IL	COOK COUNTY	17031823303	92622	85417	92.22	Middle
2024-2026	MD	16984	17	031	823304	CHICAGO-NAPERVILLE-SCHAUMBURG, IL	IL	COOK COUNTY	17031823304	92622	63845	68.93	Moderate
2024-2026	MD	16984	17	031	823400	CHICAGO-NAPERVILLE-SCHAUMBURG, IL	IL	COOK COUNTY	17031823400	92622	56060	60.52	Moderate
2024-2026	MD	16984	17	031	823500	CHICAGO-NAPERVILLE-SCHAUMBURG, IL	IL	COOK COUNTY	17031823500	92622	67464	72.83	Moderate
2024-2026	MD	16984	17	031	823602	CHICAGO-NAPERVILLE-SCHAUMBURG, IL	IL	COOK COUNTY	17031823602	92622	74414	80.34	Middle
2024-2026	MD	16984	17	031	823603	CHICAGO-NAPERVILLE-SCHAUMBURG, IL	IL	COOK COUNTY	17031823603	92622	61679	66.59	Moderate
2024-2026	MD	16984	17	031	823604	CHICAGO-NAPERVILLE-SCHAUMBURG, IL	IL	COOK COUNTY	17031823604	92622	112857	121.84	Upper
2024-2026	MD	16984	17	031	823605	CHICAGO-NAPERVILLE-SCHAUMBURG, IL	IL	COOK COUNTY	17031823605	92622	99980	107.94	Middle
2024-2026	MD	16984	17	031	823702	CHICAGO-NAPERVILLE-SCHAUMBURG, IL	IL	COOK COUNTY	17031823702	92622	83450	90.09	Middle
2024-2026	MD	16984	17	031	823703	CHICAGO-NAPERVILLE-SCHAUMBURG, IL	IL	COOK COUNTY	17031823703	92622	61972	66.90	Moderate
2024-2026	MD	16984	17	031	823704	CHICAGO-NAPERVILLE-SCHAUMBURG, IL	IL	COOK COUNTY	17031823704	92622	92917	100.31	Middle
2024-2026	MD	16984	17	031	823705	CHICAGO-NAPERVILLE-SCHAUMBURG, IL	IL	COOK COUNTY	17031823705	92622	69625	75.17	Moderate
2024-2026	MD	16984	17	031	823801	CHICAGO-NAPERVILLE-SCHAUMBURG, IL	IL	COOK COUNTY	17031823801	92622	132031	142.54	Upper
2024-2026	MD	16984	17	031	823803	CHICAGO-NAPERVILLE-SCHAUMBURG, IL	IL	COOK COUNTY	17031823803	92622	102258	110.40	Middle
2024-2026	MD	16984	17	031	823805	CHICAGO-NAPERVILLE-SCHAUMBURG, IL	IL	COOK COUNTY	17031823805	92622	72359	78.12	Moderate
2024-2026	MD	16984	17	031	823806	CHICAGO-NAPERVILLE-SCHAUMBURG, IL	IL	COOK COUNTY	17031823806	92622	69342	74.86	Moderate
2024-2026	MD	16984	17	031	823901	CHICAGO-NAPERVILLE-SCHAUMBURG, IL	IL	COOK COUNTY	17031823901	92622	120449	130.04	Upper
2024-2026	MD	16984	17	031	823903	CHICAGO-NAPERVILLE-SCHAUMBURG, IL	IL	COOK COUNTY	17031823903	92622	113491	122.53	Upper
2024-2026	MD	16984	17	031	823904	CHICAGO-NAPERVILLE-SCHAUMBURG, IL	IL	COOK COUNTY	17031823904	92622	116098	125.34	Upper
2024-2026	MD	16984	17	031	824003	CHICAGO-NAPERVILLE-SCHAUMBURG, IL	IL	COOK COUNTY	17031824003	92622	117222	126.55	Upper
2024-2026	MD	16984	17	031	824004	CHICAGO-NAPERVILLE-SCHAUMBURG, IL	IL	COOK COUNTY	17031824004	92622	122010	131.72	Upper
2024-2026	MD	16984	17	031	824005	CHICAGO-NAPERVILLE-SCHAUMBURG, IL	IL	COOK COUNTY	17031824005	92622	145644	157.24	Upper
2024-2026	MD	16984	17	031	824006	CHICAGO-NAPERVILLE-SCHAUMBURG, IL	IL	COOK COUNTY	17031824006	92622	148163	159.96	Upper
2024-2026	MD	16984	17	031	824105	CHICAGO-NAPERVILLE-SCHAUMBURG, IL	IL	COOK COUNTY	17031824105	92622	115463	124.66	Upper
2024-2026	MD	16984	17	031	824106	CHICAGO-NAPERVILLE-SCHAUMBURG, IL	IL	COOK COUNTY	17031824106	92622	102967	111.16	Middle
2024-2026	MD	16984	17	031	824107	CHICAGO-NAPERVILLE-SCHAUMBURG, IL	IL	COOK COUNTY	17031824107	92622	93892	101.37	Middle
2024-2026	MD	16984	17	031	824113	CHICAGO-NAPERVILLE-SCHAUMBURG, IL	IL	COOK COUNTY	17031824113	92622	114351	123.45	Upper
2024-2026	MD	16984	17	031	824114	CHICAGO-NAPERVILLE-SCHAUMBURG, IL	IL	COOK COUNTY	17031824114	92622	140417	151.60	Upper
2024-2026	MD	16984	17	031	824115	CHICAGO-NAPERVILLE-SCHAUMBURG, IL	IL	COOK COUNTY	17031824115	92622	89167	96.26	Middle
2024-2026	MD	16984	17	031	824116	CHICAGO-NAPERVILLE-SCHAUMBURG, IL	IL	COOK COUNTY	17031824116	92622	77022	83.15	Middle
2024-2026	MD	16984	17	031	824119	CHICAGO-NAPERVILLE-SCHAUMBURG, IL	IL	COOK COUNTY	17031824119	92622	109531	118.25	Middle
2024-2026	MD	16984	17	031	824121	CHICAGO-NAPERVILLE-SCHAUMBURG, IL	IL	COOK COUNTY	17031824121	92622	85893	92.73	Middle
2024-2026	MD	16984	17	031	824122	CHICAGO-NAPERVILLE-SCHAUMBURG, IL	IL	COOK COUNTY	17031824122	92622	112150	121.08	Upper
2024-2026	MD	16984	17	031	824123	CHICAGO-NAPERVILLE-SCHAUMBURG, IL	IL	COOK COUNTY	17031824123	92622	95288	102.87	Middle
2024-2026	MD	16984	17	031	824124	CHICAGO-NAPERVILLE-SCHAUMBURG, IL	IL	COOK COUNTY	17031824124	92622	82083	88.62	Middle
2024-2026	MD	16984	17	031	824125	CHICAGO-NAPERVILLE-SCHAUMBURG, IL	IL	COOK COUNTY	17031824125	92622	108611	117.26	Middle
2024-2026	MD	16984	17	031	824126	CHICAGO-NAPERVILLE-SCHAUMBURG, IL	IL	COOK COUNTY	17031824126	92622	152515	164.66	Upper
2024-2026	MD	16984	17	031	824127	CHICAGO-NAPERVILLE-SCHAUMBURG, IL	IL	COOK COUNTY	17031824127	92622	125787	135.80	Upper
2024-2026	MD	16984	17	031	824128	CHICAGO-NAPERVILLE-SCHAUMBURG, IL	IL	COOK COUNTY	17031824128	92622	86689	93.59	Middle
2024-2026	MD	16984	17	031	824129	CHICAGO-NAPERVILLE-SCHAUMBURG, IL	IL	COOK COUNTY	17031824129	92622	119156	128.64	Upper
2024-2026	MD	16984	17	031	824300	CHICAGO-NAPERVILLE-SCHAUMBURG, IL	IL	COOK COUNTY	17031824300	92622	58882	63.57	Moderate
2024-2026	MD	16984	17	031	824400	CHICAGO-NAPERVILLE-SCHAUMBURG, IL	IL	COOK COUNTY	17031824400	92622	63542	68.60	Moderate
2024-2026	MD	16984	17	031	824503	CHICAGO-NAPERVILLE-SCHAUMBURG, IL	IL	COOK COUNTY	17031824503	92622	84144	90.84	Middle
2024-2026	MD	16984	17	031	824505	CHICAGO-NAPERVILLE-SCHAUMBURG, IL	IL	COOK COUNTY	17031824505	92622	64267	69.38	Moderate
2024-2026	MD	16984	17	031	824507	CHICAGO-NAPERVILLE-SCHAUMBURG, IL	IL	COOK COUNTY	17031824507	92622	70298	75.89	Moderate
2024-2026	MD	16984	17	031	824508	CHICAGO-NAPERVILLE-SCHAUMBURG, IL	IL	COOK COUNTY	17031824508	92622	82745	89.33	Middle
2024-2026	MD	16984	17	031	824509	CHICAGO-NAPERVILLE-SCHAUMBURG, IL	IL	COOK COUNTY	17031824509	92622	109432	118.14	Middle
2024-2026	MD	16984	17	031	824601	CHICAGO-NAPERVILLE-SCHAUMBURG, IL	IL	COOK COUNTY	17031824601	92622	85426	92.23	Middle
2024-2026	MD	16984	17	031	824602	CHICAGO-NAPERVILLE-SCHAUMBURG, IL	IL	COOK COUNTY	17031824602	92622	106136	114.59	Middle
2024-2026	MD	16984	17	031	824701	CHICAGO-NAPERVILLE-SCHAUMBURG, IL	IL	COOK COUNTY	17031824701	92622	93462	100.90	Middle
2024-2026	MD	16984	17	031	824702	CHICAGO-NAPERVILLE-SCHAUMBURG, IL	IL	COOK COUNTY	17031824702	92622	78972	85.26	Middle
2024-2026	MD	16984	17	031	824800	CHICAGO-NAPERVILLE-SCHAUMBURG, IL	IL	COOK COUNTY	17031824800	92622	61542	66.44	Moderate
2024-2026	MD	16984	17	031	824900	CHICAGO-NAPERVILLE-SCHAUMBURG, IL	IL	COOK COUNTY	17031824900	92622	41076	44.34	Low
2024-2026	MD	16984	17	031	825000	CHICAGO-NAPERVILLE-SCHAUMBURG, IL	IL	COOK COUNTY	17031825000	92622	76157	82.22	Middle
2024-2026	MD	16984	17	031	825200	CHICAGO-NAPERVILLE-SCHAUMBURG, IL	IL	COOK COUNTY	17031825200	92622	79734	86.08	Middle
2024-2026	MD	16984	17	031	825302	CHICAGO-NAPERVILLE-SCHAUMBURG, IL	IL	COOK COUNTY	17031825302	92622	96731	104.43	Middle
2024-2026	MD	16984	17	031	825303	CHICAGO-NAPERVILLE-SCHAUMBURG, IL	IL	COOK COUNTY	17031825303	92622	80189	86.57	Middle
2024-2026	MD	16984	17	031	825304	CHICAGO-NAPERVILLE-SCHAUMBURG, IL	IL	COOK COUNTY	17031825304	92622	97083	104.81	Middle
2024-2026	MD	16984	17	031	825400	CHICAGO-NAPERVILLE-SCHAUMBURG, IL	IL	COOK COUNTY	17031825400	92622	111475	120.35	Upper
2024-2026	MD	16984	17	031	825501	CHICAGO-NAPERVILLE-SCHAUMBURG, IL	IL	COOK COUNTY	17031825501	92622	69179	74.68	Moderate
2024-2026	MD	16984	17	031	825503	CHICAGO-NAPERVILLE-SCHAUMBURG, IL	IL	COOK COUNTY	17031825503	92622	59908	64.68	Moderate
2024-2026	MD	16984	17	031	825504	CHICAGO-NAPERVILLE-SCHAUMBURG, IL	IL	COOK COUNTY	17031825504	92622	82181	88.72	Middle

Year	MSA/MD code type	MSA/MD code	State code	County code	Tract	MSA/MD name	State	County name	FIPS code	MSA/MD MFI	Tract MFI	Tract income percentage	Tract income level
2024-2026	MD	16984	17	031	825505	CHICAGO-NAPERVILLE-SCHAUMBURG, IL	IL	COOK COUNTY	17031825505	92622	67533	72.91	Moderate
2024-2026	MD	16984	17	031	825600	CHICAGO-NAPERVILLE-SCHAUMBURG, IL	IL	COOK COUNTY	17031825600	92622	49816	53.78	Moderate
2024-2026	MD	16984	17	031	825700	CHICAGO-NAPERVILLE-SCHAUMBURG, IL	IL	COOK COUNTY	17031825700	92622	46890	50.62	Moderate
2024-2026	MD	16984	17	031	825801	CHICAGO-NAPERVILLE-SCHAUMBURG, IL	IL	COOK COUNTY	17031825801	92622	52413	56.58	Moderate
2024-2026	MD	16984	17	031	825802	CHICAGO-NAPERVILLE-SCHAUMBURG, IL	IL	COOK COUNTY	17031825802	92622	59722	64.47	Moderate
2024-2026	MD	16984	17	031	825803	CHICAGO-NAPERVILLE-SCHAUMBURG, IL	IL	COOK COUNTY	17031825803	92622	70833	76.47	Moderate
2024-2026	MD	16984	17	031	825900	CHICAGO-NAPERVILLE-SCHAUMBURG, IL	IL	COOK COUNTY	17031825900	92622	54011	58.31	Moderate
2024-2026	MD	16984	17	031	826000	CHICAGO-NAPERVILLE-SCHAUMBURG, IL	IL	COOK COUNTY	17031826000	92622	50135	54.12	Moderate
2024-2026	MD	16984	17	031	826100	CHICAGO-NAPERVILLE-SCHAUMBURG, IL	IL	COOK COUNTY	17031826100	92622	56100	60.56	Moderate
2024-2026	MD	16984	17	031	826201	CHICAGO-NAPERVILLE-SCHAUMBURG, IL	IL	COOK COUNTY	17031826201	92622	76500	82.59	Middle
2024-2026	MD	16984	17	031	826202	CHICAGO-NAPERVILLE-SCHAUMBURG, IL	IL	COOK COUNTY	17031826202	92622	40861	44.11	Low
2024-2026	MD	16984	17	031	826301	CHICAGO-NAPERVILLE-SCHAUMBURG, IL	IL	COOK COUNTY	17031826301	92622	61655	66.56	Moderate
2024-2026	MD	16984	17	031	826303	CHICAGO-NAPERVILLE-SCHAUMBURG, IL	IL	COOK COUNTY	17031826303	92622	54137	58.44	Moderate
2024-2026	MD	16984	17	031	826304	CHICAGO-NAPERVILLE-SCHAUMBURG, IL	IL	COOK COUNTY	17031826304	92622	36806	39.73	Low
2024-2026	MD	16984	17	031	826401	CHICAGO-NAPERVILLE-SCHAUMBURG, IL	IL	COOK COUNTY	17031826401	92622	61833	66.75	Moderate
2024-2026	MD	16984	17	031	826402	CHICAGO-NAPERVILLE-SCHAUMBURG, IL	IL	COOK COUNTY	17031826402	92622	58856	63.54	Moderate
2024-2026	MD	16984	17	031	826500	CHICAGO-NAPERVILLE-SCHAUMBURG, IL	IL	COOK COUNTY	17031826500	92622	45736	49.37	Low
2024-2026	MD	16984	17	031	826600	CHICAGO-NAPERVILLE-SCHAUMBURG, IL	IL	COOK COUNTY	17031826600	92622	38835	41.92	Low
2024-2026	MD	16984	17	031	826700	CHICAGO-NAPERVILLE-SCHAUMBURG, IL	IL	COOK COUNTY	17031826700	92622	50500	54.52	Moderate
2024-2026	MD	16984	17	031	826800	CHICAGO-NAPERVILLE-SCHAUMBURG, IL	IL	COOK COUNTY	17031826800	92622	45050	48.63	Low
2024-2026	MD	16984	17	031	826901	CHICAGO-NAPERVILLE-SCHAUMBURG, IL	IL	COOK COUNTY	17031826901	92622	23625	25.50	Low
2024-2026	MD	16984	17	031	826902	CHICAGO-NAPERVILLE-SCHAUMBURG, IL	IL	COOK COUNTY	17031826902	92622	34402	37.14	Low
2024-2026	MD	16984	17	031	827000	CHICAGO-NAPERVILLE-SCHAUMBURG, IL	IL	COOK COUNTY	17031827000	92622	42734	46.13	Low
2024-2026	MD	16984	17	031	827100	CHICAGO-NAPERVILLE-SCHAUMBURG, IL	IL	COOK COUNTY	17031827100	92622	50114	54.10	Moderate
2024-2026	MD	16984	17	031	827200	CHICAGO-NAPERVILLE-SCHAUMBURG, IL	IL	COOK COUNTY	17031827200	92622	76975	83.10	Middle
2024-2026	MD	16984	17	031	827300	CHICAGO-NAPERVILLE-SCHAUMBURG, IL	IL	COOK COUNTY	17031827300	92622	32543	35.13	Low
2024-2026	MD	16984	17	031	827400	CHICAGO-NAPERVILLE-SCHAUMBURG, IL	IL	COOK COUNTY	17031827400	92622	50391	54.40	Moderate
2024-2026	MD	16984	17	031	827500	CHICAGO-NAPERVILLE-SCHAUMBURG, IL	IL	COOK COUNTY	17031827500	92622	54228	58.54	Moderate
2024-2026	MD	16984	17	031	827600	CHICAGO-NAPERVILLE-SCHAUMBURG, IL	IL	COOK COUNTY	17031827600	92622	41577	44.88	Low
2024-2026	MD	16984	17	031	827700	CHICAGO-NAPERVILLE-SCHAUMBURG, IL	IL	COOK COUNTY	17031827700	92622	63625	68.69	Moderate
2024-2026	MD	16984	17	031	827801	CHICAGO-NAPERVILLE-SCHAUMBURG, IL	IL	COOK COUNTY	17031827801	92622	67336	72.69	Moderate
2024-2026	MD	16984	17	031	827802	CHICAGO-NAPERVILLE-SCHAUMBURG, IL	IL	COOK COUNTY	17031827802	92622	91065	98.31	Middle
2024-2026	MD	16984	17	031	827804	CHICAGO-NAPERVILLE-SCHAUMBURG, IL	IL	COOK COUNTY	17031827804	92622	94487	102.01	Middle
2024-2026	MD	16984	17	031	827805	CHICAGO-NAPERVILLE-SCHAUMBURG, IL	IL	COOK COUNTY	17031827805	92622	109000	117.68	Middle
2024-2026	MD	16984	17	031	827901	CHICAGO-NAPERVILLE-SCHAUMBURG, IL	IL	COOK COUNTY	17031827901	92622	104808	113.15	Middle
2024-2026	MD	16984	17	031	827902	CHICAGO-NAPERVILLE-SCHAUMBURG, IL	IL	COOK COUNTY	17031827902	92622	61613	66.52	Moderate
2024-2026	MD	16984	17	031	828000	CHICAGO-NAPERVILLE-SCHAUMBURG, IL	IL	COOK COUNTY	17031828000	92622	75577	81.59	Middle
2024-2026	MD	16984	17	031	828100	CHICAGO-NAPERVILLE-SCHAUMBURG, IL	IL	COOK COUNTY	17031828100	92622	54431	58.76	Moderate
2024-2026	MD	16984	17	031	828201	CHICAGO-NAPERVILLE-SCHAUMBURG, IL	IL	COOK COUNTY	17031828201	92622	78750	85.02	Middle
2024-2026	MD	16984	17	031	828202	CHICAGO-NAPERVILLE-SCHAUMBURG, IL	IL	COOK COUNTY	17031828202	92622	105184	113.56	Middle
2024-2026	MD	16984	17	031	828300	CHICAGO-NAPERVILLE-SCHAUMBURG, IL	IL	COOK COUNTY	17031828300	92622	79643	85.98	Middle
2024-2026	MD	16984	17	031	828401	CHICAGO-NAPERVILLE-SCHAUMBURG, IL	IL	COOK COUNTY	17031828401	92622	82910	89.51	Middle
2024-2026	MD	16984	17	031	828402	CHICAGO-NAPERVILLE-SCHAUMBURG, IL	IL	COOK COUNTY	17031828402	92622	68750	74.22	Moderate
2024-2026	MD	16984	17	031	828503	CHICAGO-NAPERVILLE-SCHAUMBURG, IL	IL	COOK COUNTY	17031828503	92622	46029	49.69	Low
2024-2026	MD	16984	17	031	828504	CHICAGO-NAPERVILLE-SCHAUMBURG, IL	IL	COOK COUNTY	17031828504	92622	45986	49.64	Low
2024-2026	MD	16984	17	031	828505	CHICAGO-NAPERVILLE-SCHAUMBURG, IL	IL	COOK COUNTY	17031828505	92622	89909	97.07	Middle
2024-2026	MD	16984	17	031	828507	CHICAGO-NAPERVILLE-SCHAUMBURG, IL	IL	COOK COUNTY	17031828507	92622	89433	96.55	Middle
2024-2026	MD	16984	17	031	828508	CHICAGO-NAPERVILLE-SCHAUMBURG, IL	IL	COOK COUNTY	17031828508	92622	57974	62.59	Moderate
2024-2026	MD	16984	17	031	828601	CHICAGO-NAPERVILLE-SCHAUMBURG, IL	IL	COOK COUNTY	17031828601	92622	92470	99.83	Middle
2024-2026	MD	16984	17	031	828602	CHICAGO-NAPERVILLE-SCHAUMBURG, IL	IL	COOK COUNTY	17031828602	92622	104400	112.71	Middle
2024-2026	MD	16984	17	031	828701	CHICAGO-NAPERVILLE-SCHAUMBURG, IL	IL	COOK COUNTY	17031828701	92622	85237	92.02	Middle
2024-2026	MD	16984	17	031	828702	CHICAGO-NAPERVILLE-SCHAUMBURG, IL	IL	COOK COUNTY	17031828702	92622	61458	66.35	Moderate
2024-2026	MD	16984	17	031	828801	CHICAGO-NAPERVILLE-SCHAUMBURG, IL	IL	COOK COUNTY	17031828801	92622	103424	111.66	Middle
2024-2026	MD	16984	17	031	828802	CHICAGO-NAPERVILLE-SCHAUMBURG, IL	IL	COOK COUNTY	17031828802	92622	72294	78.05	Moderate
2024-2026	MD	16984	17	031	828900	CHICAGO-NAPERVILLE-SCHAUMBURG, IL	IL	COOK COUNTY	17031828900	92622	59600	64.34	Moderate
2024-2026	MD	16984	17	031	829000	CHICAGO-NAPERVILLE-SCHAUMBURG, IL	IL	COOK COUNTY	17031829000	92622	35156	37.95	Low
2024-2026	MD	16984	17	031	829100	CHICAGO-NAPERVILLE-SCHAUMBURG, IL	IL	COOK COUNTY	17031829100	92622	43146	46.58	Low
2024-2026	MD	16984	17	031	829200	CHICAGO-NAPERVILLE-SCHAUMBURG, IL	IL	COOK COUNTY	17031829200	92622	57309	61.87	Moderate
2024-2026	MD	16984	17	031	829301	CHICAGO-NAPERVILLE-SCHAUMBURG, IL	IL	COOK COUNTY	17031829301	92622	100000	107.96	Middle
2024-2026	MD	16984	17	031	829302	CHICAGO-NAPERVILLE-SCHAUMBURG, IL	IL	COOK COUNTY	17031829302	92622	41037	44.30	Low
2024-2026	MD	16984	17	031	829401	CHICAGO-NAPERVILLE-SCHAUMBURG, IL	IL	COOK COUNTY	17031829401	92622	32188	34.75	Low
2024-2026	MD	16984	17	031	829402	CHICAGO-NAPERVILLE-SCHAUMBURG, IL	IL	COOK COUNTY	17031829402	92622	61250	66.12	Moderate
2024-2026	MD	16984	17	031	829500	CHICAGO-NAPERVILLE-SCHAUMBURG, IL	IL	COOK COUNTY	17031829500	92622	46799	50.52	Moderate
2024-2026	MD	16984	17	031	829600	CHICAGO-NAPERVILLE-SCHAUMBURG, IL	IL	COOK COUNTY	17031829600	92622	84022	90.71	Middle
2024-2026	MD	16984	17	031	829700	CHICAGO-NAPERVILLE-SCHAUMBURG, IL	IL	COOK COUNTY	17031829700	92622	51818	55.94	Moderate
2024-2026	MD	16984	17	031	829800	CHICAGO-NAPERVILLE-SCHAUMBURG, IL	IL	COOK COUNTY	17031829800	92622	119770	129.31	Upper

Year	MSA/MD code type	MSA/MD code	State code	County code	Tract	MSA/MD name	State	County name	FIPS code	MSA/MD MFI	Tract MFI	Tract income percentage	Tract income level
2024-2026	MD	16984	17	031	829902	CHICAGO-NAPERVILLE-SCHAUMBURG, IL	IL	COOK COUNTY	17031829902	92622	89239	96.34	Middle
2024-2026	MD	16984	17	031	829903	CHICAGO-NAPERVILLE-SCHAUMBURG, IL	IL	COOK COUNTY	17031829903	92622	80350	86.75	Middle
2024-2026	MD	16984	17	031	829904	CHICAGO-NAPERVILLE-SCHAUMBURG, IL	IL	COOK COUNTY	17031829904	92622	103576	111.82	Middle
2024-2026	MD	16984	17	031	830001	CHICAGO-NAPERVILLE-SCHAUMBURG, IL	IL	COOK COUNTY	17031830001	92622	70431	76.04	Moderate
2024-2026	MD	16984	17	031	830003	CHICAGO-NAPERVILLE-SCHAUMBURG, IL	IL	COOK COUNTY	17031830003	92622	136190	147.03	Upper
2024-2026	MD	16984	17	031	830004	CHICAGO-NAPERVILLE-SCHAUMBURG, IL	IL	COOK COUNTY	17031830004	92622	120427	130.01	Upper
2024-2026	MD	16984	17	031	830005	CHICAGO-NAPERVILLE-SCHAUMBURG, IL	IL	COOK COUNTY	17031830005	92622	128385	138.61	Upper
2024-2026	MD	16984	17	031	830006	CHICAGO-NAPERVILLE-SCHAUMBURG, IL	IL	COOK COUNTY	17031830006	92622	72917	78.72	Moderate
2024-2026	MD	16984	17	031	830007	CHICAGO-NAPERVILLE-SCHAUMBURG, IL	IL	COOK COUNTY	17031830007	92622	62156	67.10	Moderate
2024-2026	MD	16984	17	031	830008	CHICAGO-NAPERVILLE-SCHAUMBURG, IL	IL	COOK COUNTY	17031830008	92622	101620	109.71	Middle
2024-2026	MD	16984	17	031	830100	CHICAGO-NAPERVILLE-SCHAUMBURG, IL	IL	COOK COUNTY	17031830100	92622	90125	97.30	Middle
2024-2026	MD	16984	17	031	830201	CHICAGO-NAPERVILLE-SCHAUMBURG, IL	IL	COOK COUNTY	17031830201	92622	80407	86.81	Middle
2024-2026	MD	16984	17	031	830202	CHICAGO-NAPERVILLE-SCHAUMBURG, IL	IL	COOK COUNTY	17031830202	92622	85740	92.56	Middle
2024-2026	MD	16984	17	031	830300	CHICAGO-NAPERVILLE-SCHAUMBURG, IL	IL	COOK COUNTY	17031830300	92622	56981	61.51	Moderate
2024-2026	MD	16984	17	031	830400	CHICAGO-NAPERVILLE-SCHAUMBURG, IL	IL	COOK COUNTY	17031830400	92622	61127	65.99	Moderate
2024-2026	MD	16984	17	031	830500	CHICAGO-NAPERVILLE-SCHAUMBURG, IL	IL	COOK COUNTY	17031830500	92622	42033	45.38	Low
2024-2026	MD	16984	17	031	830600	CHICAGO-NAPERVILLE-SCHAUMBURG, IL	IL	COOK COUNTY	17031830600	92622	60250	65.04	Moderate
2024-2026	MD	16984	17	031	830700	CHICAGO-NAPERVILLE-SCHAUMBURG, IL	IL	COOK COUNTY	17031830700	92622	86450	93.33	Middle
2024-2026	MD	16984	17	031	830800	CHICAGO-NAPERVILLE-SCHAUMBURG, IL	IL	COOK COUNTY	17031830800	92622	120333	129.91	Upper
2024-2026	MD	16984	17	031	830900	CHICAGO-NAPERVILLE-SCHAUMBURG, IL	IL	COOK COUNTY	17031830900	92622	114844	123.99	Upper
2024-2026	MD	16984	17	031	831000	CHICAGO-NAPERVILLE-SCHAUMBURG, IL	IL	COOK COUNTY	17031831000	92622	219688	237.18	Upper
2024-2026	MD	16984	17	031	831100	CHICAGO-NAPERVILLE-SCHAUMBURG, IL	IL	COOK COUNTY	17031831100	92622	83780	90.45	Middle
2024-2026	MD	16984	17	031	831200	CHICAGO-NAPERVILLE-SCHAUMBURG, IL	IL	COOK COUNTY	17031831200	92622	45039	48.62	Low
2024-2026	MD	16984	17	031	831300	CHICAGO-NAPERVILLE-SCHAUMBURG, IL	IL	COOK COUNTY	17031831300	92622	54236	58.55	Moderate
2024-2026	MD	16984	17	031	831400	CHICAGO-NAPERVILLE-SCHAUMBURG, IL	IL	COOK COUNTY	17031831400	92622	34063	36.77	Low
2024-2026	MD	16984	17	031	831500	CHICAGO-NAPERVILLE-SCHAUMBURG, IL	IL	COOK COUNTY	17031831500	92622	59192	63.90	Moderate
2024-2026	MD	16984	17	031	831600	CHICAGO-NAPERVILLE-SCHAUMBURG, IL	IL	COOK COUNTY	17031831600	92622	71394	77.08	Moderate
2024-2026	MD	16984	17	031	831700	CHICAGO-NAPERVILLE-SCHAUMBURG, IL	IL	COOK COUNTY	17031831700	92622	90500	97.70	Middle
2024-2026	MD	16984	17	031	831800	CHICAGO-NAPERVILLE-SCHAUMBURG, IL	IL	COOK COUNTY	17031831800	92622	65877	71.12	Moderate
2024-2026	MD	16984	17	031	831900	CHICAGO-NAPERVILLE-SCHAUMBURG, IL	IL	COOK COUNTY	17031831900	92622	205417	221.77	Upper
2024-2026	MD	16984	17	031	832000	CHICAGO-NAPERVILLE-SCHAUMBURG, IL	IL	COOK COUNTY	17031832000	92622	195156	210.70	Upper
2024-2026	MD	16984	17	031	832100	CHICAGO-NAPERVILLE-SCHAUMBURG, IL	IL	COOK COUNTY	17031832100	92622	65739	70.97	Moderate
2024-2026	MD	16984	17	031	832200	CHICAGO-NAPERVILLE-SCHAUMBURG, IL	IL	COOK COUNTY	17031832200	92622	195438	211.00	Upper
2024-2026	MD	16984	17	031	832300	CHICAGO-NAPERVILLE-SCHAUMBURG, IL	IL	COOK COUNTY	17031832300	92622	164250	177.33	Upper
2024-2026	MD	16984	17	031	832400	CHICAGO-NAPERVILLE-SCHAUMBURG, IL	IL	COOK COUNTY	17031832400	92622	176417	190.46	Upper
2024-2026	MD	16984	17	031	832500	CHICAGO-NAPERVILLE-SCHAUMBURG, IL	IL	COOK COUNTY	17031832500	92622	247813	267.55	Upper
2024-2026	MD	16984	17	031	832600	CHICAGO-NAPERVILLE-SCHAUMBURG, IL	IL	COOK COUNTY	17031832600	92622	249375	269.23	Upper
2024-2026	MD	16984	17	031	832900	CHICAGO-NAPERVILLE-SCHAUMBURG, IL	IL	COOK COUNTY	17031832900	92622	165948	179.16	Upper
2024-2026	MD	16984	17	031	833000	CHICAGO-NAPERVILLE-SCHAUMBURG, IL	IL	COOK COUNTY	17031833000	92622	172363	186.09	Upper
2024-2026	MD	16984	17	031	833100	CHICAGO-NAPERVILLE-SCHAUMBURG, IL	IL	COOK COUNTY	17031833100	92622	159756	172.48	Upper
2024-2026	MD	16984	17	031	833300	CHICAGO-NAPERVILLE-SCHAUMBURG, IL	IL	COOK COUNTY	17031833300	92622	170497	184.07	Upper
2024-2026	MD	16984	17	031	833900	CHICAGO-NAPERVILLE-SCHAUMBURG, IL	IL	COOK COUNTY	17031833900	92622	36652	39.57	Low
2024-2026	MD	16984	17	031	834000	CHICAGO-NAPERVILLE-SCHAUMBURG, IL	IL	COOK COUNTY	17031834000	92622	50438	54.45	Moderate
2024-2026	MD	16984	17	031	834200	CHICAGO-NAPERVILLE-SCHAUMBURG, IL	IL	COOK COUNTY	17031834200	92622	64476	69.61	Moderate
2024-2026	MD	16984	17	031	834300	CHICAGO-NAPERVILLE-SCHAUMBURG, IL	IL	COOK COUNTY	17031834300	92622	73095	78.91	Moderate
2024-2026	MD	16984	17	031	834400	CHICAGO-NAPERVILLE-SCHAUMBURG, IL	IL	COOK COUNTY	17031834400	92622	87813	94.80	Middle
2024-2026	MD	16984	17	031	834500	CHICAGO-NAPERVILLE-SCHAUMBURG, IL	IL	COOK COUNTY	17031834500	92622	37388	40.36	Low
2024-2026	MD	16984	17	031	834600	CHICAGO-NAPERVILLE-SCHAUMBURG, IL	IL	COOK COUNTY	17031834600	92622	29154	31.47	Low
2024-2026	MD	16984	17	031	834700	CHICAGO-NAPERVILLE-SCHAUMBURG, IL	IL	COOK COUNTY	17031834700	92622	30804	33.25	Low
2024-2026	MD	16984	17	031	834800	CHICAGO-NAPERVILLE-SCHAUMBURG, IL	IL	COOK COUNTY	17031834800	92622	51691	55.80	Moderate
2024-2026	MD	16984	17	031	834900	CHICAGO-NAPERVILLE-SCHAUMBURG, IL	IL	COOK COUNTY	17031834900	92622	41579	44.89	Low
2024-2026	MD	16984	17	031	835000	CHICAGO-NAPERVILLE-SCHAUMBURG, IL	IL	COOK COUNTY	17031835000	92622	38537	41.60	Low
2024-2026	MD	16984	17	031	835100	CHICAGO-NAPERVILLE-SCHAUMBURG, IL	IL	COOK COUNTY	17031835100	92622	45591	49.22	Low
2024-2026	MD	16984	17	031	835200	CHICAGO-NAPERVILLE-SCHAUMBURG, IL	IL	COOK COUNTY	17031835200	92622	98362	106.19	Middle
2024-2026	MD	16984	17	031	835500	CHICAGO-NAPERVILLE-SCHAUMBURG, IL	IL	COOK COUNTY	17031835500	92622	22308	24.08	Low
2024-2026	MD	16984	17	031	835600	CHICAGO-NAPERVILLE-SCHAUMBURG, IL	IL	COOK COUNTY	17031835600	92622	32237	34.80	Low
2024-2026	MD	16984	17	031	835800	CHICAGO-NAPERVILLE-SCHAUMBURG, IL	IL	COOK COUNTY	17031835800	92622	70696	76.32	Moderate
2024-2026	MD	16984	17	031	836000	CHICAGO-NAPERVILLE-SCHAUMBURG, IL	IL	COOK COUNTY	17031836000	92622	113558	122.60	Upper
2024-2026	MD	16984	17	031	836100	CHICAGO-NAPERVILLE-SCHAUMBURG, IL	IL	COOK COUNTY	17031836100	92622	24479	26.42	Low
2024-2026	MD	16984	17	031	836200	CHICAGO-NAPERVILLE-SCHAUMBURG, IL	IL	COOK COUNTY	17031836200	92622	250001	269.91	Upper
2024-2026	MD	16984	17	031	836300	CHICAGO-NAPERVILLE-SCHAUMBURG, IL	IL	COOK COUNTY	17031836300	92622	112708	121.68	Upper
2024-2026	MD	16984	17	031	836400	CHICAGO-NAPERVILLE-SCHAUMBURG, IL	IL	COOK COUNTY	17031836400	92622	46332	50.02	Moderate
2024-2026	MD	16984	17	031	836500	CHICAGO-NAPERVILLE-SCHAUMBURG, IL	IL	COOK COUNTY	17031836500	92622	49464	53.40	Moderate
2024-2026	MD	16984	17	031	836600	CHICAGO-NAPERVILLE-SCHAUMBURG, IL	IL	COOK COUNTY	17031836600	92622	66806	72.12	Moderate
2024-2026	MD	16984	17	031	836700	CHICAGO-NAPERVILLE-SCHAUMBURG, IL	IL	COOK COUNTY	17031836700	92622	62982	67.99	Moderate
2024-2026	MD	16984	17	031	836800	CHICAGO-NAPERVILLE-SCHAUMBURG, IL	IL	COOK COUNTY	17031836800	92622	19766	21.34	Low

Year	MSA/MD code type	MSA/MD code	State code	County code	Tract	MSA/MD name	State	County name	FIPS code	MSA/MD MFI	Tract MFI	Tract income percentage	Tract income level
2024-2026	MD	16984	17	031	836900	CHICAGO-NAPERVILLE-SCHAUMBURG, IL	IL	COOK COUNTY	17031836900	92622	25556	27.59	Low
2024-2026	MD	16984	17	031	837000	CHICAGO-NAPERVILLE-SCHAUMBURG, IL	IL	COOK COUNTY	17031837000	92622	39806	42.97	Low
2024-2026	MD	16984	17	031	837100	CHICAGO-NAPERVILLE-SCHAUMBURG, IL	IL	COOK COUNTY	17031837100	92622	38092	41.12	Low
2024-2026	MD	16984	17	031	837300	CHICAGO-NAPERVILLE-SCHAUMBURG, IL	IL	COOK COUNTY	17031837300	92622	30319	32.73	Low
2024-2026	MD	16984	17	031	837400	CHICAGO-NAPERVILLE-SCHAUMBURG, IL	IL	COOK COUNTY	17031837400	92622	34491	37.23	Low
2024-2026	MD	16984	17	031	837800	CHICAGO-NAPERVILLE-SCHAUMBURG, IL	IL	COOK COUNTY	17031837800	92622	54539	58.88	Moderate
2024-2026	MD	16984	17	031	838000	CHICAGO-NAPERVILLE-SCHAUMBURG, IL	IL	COOK COUNTY	17031838000	92622	41222	44.50	Low
2024-2026	MD	16984	17	031	838100	CHICAGO-NAPERVILLE-SCHAUMBURG, IL	IL	COOK COUNTY	17031838100	92622	160478	173.26	Upper
2024-2026	MD	16984	17	031	838200	CHICAGO-NAPERVILLE-SCHAUMBURG, IL	IL	COOK COUNTY	17031838200	92622	178250	192.44	Upper
2024-2026	MD	16984	17	031	838300	CHICAGO-NAPERVILLE-SCHAUMBURG, IL	IL	COOK COUNTY	17031838300	92622	154091	166.36	Upper
2024-2026	MD	16984	17	031	838600	CHICAGO-NAPERVILLE-SCHAUMBURG, IL	IL	COOK COUNTY	17031838600	92622	23145	24.98	Low
2024-2026	MD	16984	17	031	838700	CHICAGO-NAPERVILLE-SCHAUMBURG, IL	IL	COOK COUNTY	17031838700	92622	30901	33.36	Low
2024-2026	MD	16984	17	031	838800	CHICAGO-NAPERVILLE-SCHAUMBURG, IL	IL	COOK COUNTY	17031838800	92622	37104	40.05	Low
2024-2026	MD	16984	17	031	839000	CHICAGO-NAPERVILLE-SCHAUMBURG, IL	IL	COOK COUNTY	17031839000	92622	128920	139.18	Upper
2024-2026	MD	16984	17	031	839100	CHICAGO-NAPERVILLE-SCHAUMBURG, IL	IL	COOK COUNTY	17031839100	92622	154306	166.59	Upper
2024-2026	MD	16984	17	031	839200	CHICAGO-NAPERVILLE-SCHAUMBURG, IL	IL	COOK COUNTY	17031839200	92622	59167	63.88	Moderate
2024-2026	MD	16984	17	031	839500	CHICAGO-NAPERVILLE-SCHAUMBURG, IL	IL	COOK COUNTY	17031839500	92622	112750	121.73	Upper
2024-2026	MD	16984	17	031	839600	CHICAGO-NAPERVILLE-SCHAUMBURG, IL	IL	COOK COUNTY	17031839600	92622	59792	64.55	Moderate
2024-2026	MD	16984	17	031	839700	CHICAGO-NAPERVILLE-SCHAUMBURG, IL	IL	COOK COUNTY	17031839700	92622	97315	105.06	Middle
2024-2026	MD	16984	17	031	839800	CHICAGO-NAPERVILLE-SCHAUMBURG, IL	IL	COOK COUNTY	17031839800	92622	79792	86.14	Middle
2024-2026	MD	16984	17	031	839900	CHICAGO-NAPERVILLE-SCHAUMBURG, IL	IL	COOK COUNTY	17031839900	92622	92625	100.00	Middle
2024-2026	MD	16984	17	031	840000	CHICAGO-NAPERVILLE-SCHAUMBURG, IL	IL	COOK COUNTY	17031840000	92622	107578	116.14	Middle
2024-2026	MD	16984	17	031	840100	CHICAGO-NAPERVILLE-SCHAUMBURG, IL	IL	COOK COUNTY	17031840100	92622	57924	62.53	Moderate
2024-2026	MD	16984	17	031	840200	CHICAGO-NAPERVILLE-SCHAUMBURG, IL	IL	COOK COUNTY	17031840200	92622	63854	68.94	Moderate
2024-2026	MD	16984	17	031	840300	CHICAGO-NAPERVILLE-SCHAUMBURG, IL	IL	COOK COUNTY	17031840300	92622	70093	75.67	Moderate
2024-2026	MD	16984	17	031	840400	CHICAGO-NAPERVILLE-SCHAUMBURG, IL	IL	COOK COUNTY	17031840400	92622	62452	67.42	Moderate
2024-2026	MD	16984	17	031	840700	CHICAGO-NAPERVILLE-SCHAUMBURG, IL	IL	COOK COUNTY	17031840700	92622	75139	81.12	Middle
2024-2026	MD	16984	17	031	840800	CHICAGO-NAPERVILLE-SCHAUMBURG, IL	IL	COOK COUNTY	17031840800	92622	41208	44.49	Low
2024-2026	MD	16984	17	031	841000	CHICAGO-NAPERVILLE-SCHAUMBURG, IL	IL	COOK COUNTY	17031841000	92622	117222	126.55	Upper
2024-2026	MD	16984	17	031	841100	CHICAGO-NAPERVILLE-SCHAUMBURG, IL	IL	COOK COUNTY	17031841100	92622	60636	65.46	Moderate
2024-2026	MD	16984	17	031	841200	CHICAGO-NAPERVILLE-SCHAUMBURG, IL	IL	COOK COUNTY	17031841200	92622	55493	59.91	Moderate
2024-2026	MD	16984	17	031	841300	CHICAGO-NAPERVILLE-SCHAUMBURG, IL	IL	COOK COUNTY	17031841300	92622	51912	56.04	Moderate
2024-2026	MD	16984	17	031	841500	CHICAGO-NAPERVILLE-SCHAUMBURG, IL	IL	COOK COUNTY	17031841500	92622	31932	34.47	Low
2024-2026	MD	16984	17	031	841700	CHICAGO-NAPERVILLE-SCHAUMBURG, IL	IL	COOK COUNTY	17031841700	92622	22115	23.87	Low
2024-2026	MD	16984	17	031	841800	CHICAGO-NAPERVILLE-SCHAUMBURG, IL	IL	COOK COUNTY	17031841800	92622	43482	46.94	Low
2024-2026	MD	16984	17	031	841900	CHICAGO-NAPERVILLE-SCHAUMBURG, IL	IL	COOK COUNTY	17031841900	92622	125625	135.63	Upper
2024-2026	MD	16984	17	031	842000	CHICAGO-NAPERVILLE-SCHAUMBURG, IL	IL	COOK COUNTY	17031842000	92622	174271	188.15	Upper
2024-2026	MD	16984	17	031	842100	CHICAGO-NAPERVILLE-SCHAUMBURG, IL	IL	COOK COUNTY	17031842100	92622	39360	42.49	Low
2024-2026	MD	16984	17	031	842200	CHICAGO-NAPERVILLE-SCHAUMBURG, IL	IL	COOK COUNTY	17031842200	92622	143580	155.01	Upper
2024-2026	MD	16984	17	031	842300	CHICAGO-NAPERVILLE-SCHAUMBURG, IL	IL	COOK COUNTY	17031842300	92622	180302	194.66	Upper
2024-2026	MD	16984	17	031	842400	CHICAGO-NAPERVILLE-SCHAUMBURG, IL	IL	COOK COUNTY	17031842400	92622	52760	56.96	Moderate
2024-2026	MD	16984	17	031	842500	CHICAGO-NAPERVILLE-SCHAUMBURG, IL	IL	COOK COUNTY	17031842500	92622	20041	21.63	Low
2024-2026	MD	16984	17	031	842600	CHICAGO-NAPERVILLE-SCHAUMBURG, IL	IL	COOK COUNTY	17031842600	92622	79444	85.77	Middle
2024-2026	MD	16984	17	031	842800	CHICAGO-NAPERVILLE-SCHAUMBURG, IL	IL	COOK COUNTY	17031842800	92622	33828	36.52	Low
2024-2026	MD	16984	17	031	842900	CHICAGO-NAPERVILLE-SCHAUMBURG, IL	IL	COOK COUNTY	17031842900	92622	26600	28.71	Low
2024-2026	MD	16984	17	031	843000	CHICAGO-NAPERVILLE-SCHAUMBURG, IL	IL	COOK COUNTY	17031843000	92622	30167	32.57	Low
2024-2026	MD	16984	17	031	843100	CHICAGO-NAPERVILLE-SCHAUMBURG, IL	IL	COOK COUNTY	17031843100	92622	41053	44.32	Low
2024-2026	MD	16984	17	031	843200	CHICAGO-NAPERVILLE-SCHAUMBURG, IL	IL	COOK COUNTY	17031843200	92622	48333	52.18	Moderate
2024-2026	MD	16984	17	031	843300	CHICAGO-NAPERVILLE-SCHAUMBURG, IL	IL	COOK COUNTY	17031843300	92622	60417	65.22	Moderate
2024-2026	MD	16984	17	031	843400	CHICAGO-NAPERVILLE-SCHAUMBURG, IL	IL	COOK COUNTY	17031843400	92622	34439	37.18	Low
2024-2026	MD	16984	17	031	843500	CHICAGO-NAPERVILLE-SCHAUMBURG, IL	IL	COOK COUNTY	17031843500	92622	27216	29.38	Low
2024-2026	MD	16984	17	031	843600	CHICAGO-NAPERVILLE-SCHAUMBURG, IL	IL	COOK COUNTY	17031843600	92622	72391	78.15	Moderate
2024-2026	MD	16984	17	031	843700	CHICAGO-NAPERVILLE-SCHAUMBURG, IL	IL	COOK COUNTY	17031843700	92622	202250	218.36	Upper
2024-2026	MD	16984	17	031	843800	CHICAGO-NAPERVILLE-SCHAUMBURG, IL	IL	COOK COUNTY	17031843800	92622	49750	53.71	Moderate
2024-2026	MD	16984	17	031	843900	CHICAGO-NAPERVILLE-SCHAUMBURG, IL	IL	COOK COUNTY	17031843900	92622	82679	89.26	Middle
2024-2026	MD	16984	17	031	844600	CHICAGO-NAPERVILLE-SCHAUMBURG, IL	IL	COOK COUNTY	17031844600	92622	0	0.00	Unknown
2024-2026	MD	16984	17	031	844700	CHICAGO-NAPERVILLE-SCHAUMBURG, IL	IL	COOK COUNTY	17031844700	92622	56932	61.46	Moderate
2024-2026	MD	16984	17	031	980000	CHICAGO-NAPERVILLE-SCHAUMBURG, IL	IL	COOK COUNTY	17031980000	92622	0	0.00	Unknown
2024-2026	MD	16984	17	031	980100	CHICAGO-NAPERVILLE-SCHAUMBURG, IL	IL	COOK COUNTY	17031980100	92622	0	0.00	Unknown
2024-2026	MD	16984	17	031	990000	CHICAGO-NAPERVILLE-SCHAUMBURG, IL	IL	COOK COUNTY	17031990000	92622	0	0.00	Unknown
2024-2026	MD	16984	17	043	840000	CHICAGO-NAPERVILLE-SCHAUMBURG, IL	IL	DUPAGE COUNTY	17043840000	92622	75625	81.64	Middle
2024-2026	MD	16984	17	043	840101	CHICAGO-NAPERVILLE-SCHAUMBURG, IL	IL	DUPAGE COUNTY	17043840101	92622	79298	85.61	Middle
2024-2026	MD	16984	17	043	840102	CHICAGO-NAPERVILLE-SCHAUMBURG, IL	IL	DUPAGE COUNTY	17043840102	92622	89115	96.21	Middle
2024-2026	MD	16984	17	043	840103	CHICAGO-NAPERVILLE-SCHAUMBURG, IL	IL	DUPAGE COUNTY	17043840103	92622	104861	113.21	Middle
2024-2026	MD	16984	17	043	840104	CHICAGO-NAPERVILLE-SCHAUMBURG, IL	IL	DUPAGE COUNTY	17043840104	92622	46580	50.29	Moderate
2024-2026	MD	16984	17	043	840201	CHICAGO-NAPERVILLE-SCHAUMBURG, IL	IL	DUPAGE COUNTY	17043840201	92622	121210	130.86	Upper

Year	MSA/MD code type	MSA/MD code	State code	County code	Tract	MSA/MD name	State	County name	FIPS code	MSA/MD MFI	Tract MFI	Tract income percentage	Tract income level
2024-2026	MD	16984	17	043	840202	CHICAGO-NAPERVILLE-SCHAUMBURG, IL	IL	DUPAGE COUNTY	17043840202	92622	111146	119.99	Middle
2024-2026	MD	16984	17	043	840303	CHICAGO-NAPERVILLE-SCHAUMBURG, IL	IL	DUPAGE COUNTY	17043840303	92622	57500	62.08	Moderate
2024-2026	MD	16984	17	043	840304	CHICAGO-NAPERVILLE-SCHAUMBURG, IL	IL	DUPAGE COUNTY	17043840304	92622	99286	107.19	Middle
2024-2026	MD	16984	17	043	840600	CHICAGO-NAPERVILLE-SCHAUMBURG, IL	IL	DUPAGE COUNTY	17043840600	92622	133750	144.40	Upper
2024-2026	MD	16984	17	043	840703	CHICAGO-NAPERVILLE-SCHAUMBURG, IL	IL	DUPAGE COUNTY	17043840703	92622	80068	86.44	Middle
2024-2026	MD	16984	17	043	840704	CHICAGO-NAPERVILLE-SCHAUMBURG, IL	IL	DUPAGE COUNTY	17043840704	92622	76649	82.75	Middle
2024-2026	MD	16984	17	043	840705	CHICAGO-NAPERVILLE-SCHAUMBURG, IL	IL	DUPAGE COUNTY	17043840705	92622	106607	115.09	Middle
2024-2026	MD	16984	17	043	840706	CHICAGO-NAPERVILLE-SCHAUMBURG, IL	IL	DUPAGE COUNTY	17043840706	92622	83393	90.03	Middle
2024-2026	MD	16984	17	043	840801	CHICAGO-NAPERVILLE-SCHAUMBURG, IL	IL	DUPAGE COUNTY	17043840801	92622	68803	74.28	Moderate
2024-2026	MD	16984	17	043	840802	CHICAGO-NAPERVILLE-SCHAUMBURG, IL	IL	DUPAGE COUNTY	17043840802	92622	96902	104.62	Middle
2024-2026	MD	16984	17	043	840901	CHICAGO-NAPERVILLE-SCHAUMBURG, IL	IL	DUPAGE COUNTY	17043840901	92622	110231	119.01	Middle
2024-2026	MD	16984	17	043	840904	CHICAGO-NAPERVILLE-SCHAUMBURG, IL	IL	DUPAGE COUNTY	17043840904	92622	41659	44.97	Low
2024-2026	MD	16984	17	043	840906	CHICAGO-NAPERVILLE-SCHAUMBURG, IL	IL	DUPAGE COUNTY	17043840906	92622	62868	67.87	Moderate
2024-2026	MD	16984	17	043	840907	CHICAGO-NAPERVILLE-SCHAUMBURG, IL	IL	DUPAGE COUNTY	17043840907	92622	99167	107.06	Middle
2024-2026	MD	16984	17	043	840908	CHICAGO-NAPERVILLE-SCHAUMBURG, IL	IL	DUPAGE COUNTY	17043840908	92622	104746	113.08	Middle
2024-2026	MD	16984	17	043	840910	CHICAGO-NAPERVILLE-SCHAUMBURG, IL	IL	DUPAGE COUNTY	17043840910	92622	69358	74.88	Moderate
2024-2026	MD	16984	17	043	840911	CHICAGO-NAPERVILLE-SCHAUMBURG, IL	IL	DUPAGE COUNTY	17043840911	92622	89934	97.09	Middle
2024-2026	MD	16984	17	043	841002	CHICAGO-NAPERVILLE-SCHAUMBURG, IL	IL	DUPAGE COUNTY	17043841002	92622	125096	135.06	Upper
2024-2026	MD	16984	17	043	841003	CHICAGO-NAPERVILLE-SCHAUMBURG, IL	IL	DUPAGE COUNTY	17043841003	92622	89519	96.64	Middle
2024-2026	MD	16984	17	043	841004	CHICAGO-NAPERVILLE-SCHAUMBURG, IL	IL	DUPAGE COUNTY	17043841004	92622	125573	135.57	Upper
2024-2026	MD	16984	17	043	841102	CHICAGO-NAPERVILLE-SCHAUMBURG, IL	IL	DUPAGE COUNTY	17043841102	92622	89966	97.13	Middle
2024-2026	MD	16984	17	043	841103	CHICAGO-NAPERVILLE-SCHAUMBURG, IL	IL	DUPAGE COUNTY	17043841103	92622	107279	115.82	Middle
2024-2026	MD	16984	17	043	841104	CHICAGO-NAPERVILLE-SCHAUMBURG, IL	IL	DUPAGE COUNTY	17043841104	92622	102357	110.51	Middle
2024-2026	MD	16984	17	043	841108	CHICAGO-NAPERVILLE-SCHAUMBURG, IL	IL	DUPAGE COUNTY	17043841108	92622	76500	82.59	Middle
2024-2026	MD	16984	17	043	841109	CHICAGO-NAPERVILLE-SCHAUMBURG, IL	IL	DUPAGE COUNTY	17043841109	92622	73270	79.10	Moderate
2024-2026	MD	16984	17	043	841110	CHICAGO-NAPERVILLE-SCHAUMBURG, IL	IL	DUPAGE COUNTY	17043841110	92622	100269	108.25	Middle
2024-2026	MD	16984	17	043	841111	CHICAGO-NAPERVILLE-SCHAUMBURG, IL	IL	DUPAGE COUNTY	17043841111	92622	109803	118.54	Middle
2024-2026	MD	16984	17	043	841112	CHICAGO-NAPERVILLE-SCHAUMBURG, IL	IL	DUPAGE COUNTY	17043841112	92622	140625	151.82	Upper
2024-2026	MD	16984	17	043	841113	CHICAGO-NAPERVILLE-SCHAUMBURG, IL	IL	DUPAGE COUNTY	17043841113	92622	99276	107.18	Middle
2024-2026	MD	16984	17	043	841114	CHICAGO-NAPERVILLE-SCHAUMBURG, IL	IL	DUPAGE COUNTY	17043841114	92622	103359	111.59	Middle
2024-2026	MD	16984	17	043	841204	CHICAGO-NAPERVILLE-SCHAUMBURG, IL	IL	DUPAGE COUNTY	17043841204	92622	86795	93.70	Middle
2024-2026	MD	16984	17	043	841205	CHICAGO-NAPERVILLE-SCHAUMBURG, IL	IL	DUPAGE COUNTY	17043841205	92622	111875	120.78	Upper
2024-2026	MD	16984	17	043	841206	CHICAGO-NAPERVILLE-SCHAUMBURG, IL	IL	DUPAGE COUNTY	17043841206	92622	102500	110.66	Middle
2024-2026	MD	16984	17	043	841207	CHICAGO-NAPERVILLE-SCHAUMBURG, IL	IL	DUPAGE COUNTY	17043841207	92622	79792	86.14	Middle
2024-2026	MD	16984	17	043	841208	CHICAGO-NAPERVILLE-SCHAUMBURG, IL	IL	DUPAGE COUNTY	17043841208	92622	70275	75.87	Moderate
2024-2026	MD	16984	17	043	841209	CHICAGO-NAPERVILLE-SCHAUMBURG, IL	IL	DUPAGE COUNTY	17043841209	92622	129844	140.18	Upper
2024-2026	MD	16984	17	043	841210	CHICAGO-NAPERVILLE-SCHAUMBURG, IL	IL	DUPAGE COUNTY	17043841210	92622	86189	93.05	Middle
2024-2026	MD	16984	17	043	841307	CHICAGO-NAPERVILLE-SCHAUMBURG, IL	IL	DUPAGE COUNTY	17043841307	92622	120469	130.06	Upper
2024-2026	MD	16984	17	043	841308	CHICAGO-NAPERVILLE-SCHAUMBURG, IL	IL	DUPAGE COUNTY	17043841308	92622	152422	164.56	Upper
2024-2026	MD	16984	17	043	841310	CHICAGO-NAPERVILLE-SCHAUMBURG, IL	IL	DUPAGE COUNTY	17043841310	92622	160586	173.37	Upper
2024-2026	MD	16984	17	043	841312	CHICAGO-NAPERVILLE-SCHAUMBURG, IL	IL	DUPAGE COUNTY	17043841312	92622	73021	78.83	Moderate
2024-2026	MD	16984	17	043	841313	CHICAGO-NAPERVILLE-SCHAUMBURG, IL	IL	DUPAGE COUNTY	17043841313	92622	86250	93.12	Middle
2024-2026	MD	16984	17	043	841314	CHICAGO-NAPERVILLE-SCHAUMBURG, IL	IL	DUPAGE COUNTY	17043841314	92622	117723	127.10	Upper
2024-2026	MD	16984	17	043	841315	CHICAGO-NAPERVILLE-SCHAUMBURG, IL	IL	DUPAGE COUNTY	17043841315	92622	84271	90.98	Middle
2024-2026	MD	16984	17	043	841316	CHICAGO-NAPERVILLE-SCHAUMBURG, IL	IL	DUPAGE COUNTY	17043841316	92622	129808	140.14	Upper
2024-2026	MD	16984	17	043	841318	CHICAGO-NAPERVILLE-SCHAUMBURG, IL	IL	DUPAGE COUNTY	17043841318	92622	107159	115.69	Middle
2024-2026	MD	16984	17	043	841320	CHICAGO-NAPERVILLE-SCHAUMBURG, IL	IL	DUPAGE COUNTY	17043841320	92622	82054	88.59	Middle
2024-2026	MD	16984	17	043	841321	CHICAGO-NAPERVILLE-SCHAUMBURG, IL	IL	DUPAGE COUNTY	17043841321	92622	121688	131.38	Upper
2024-2026	MD	16984	17	043	841322	CHICAGO-NAPERVILLE-SCHAUMBURG, IL	IL	DUPAGE COUNTY	17043841322	92622	103152	111.36	Middle
2024-2026	MD	16984	17	043	841323	CHICAGO-NAPERVILLE-SCHAUMBURG, IL	IL	DUPAGE COUNTY	17043841323	92622	110863	119.69	Middle
2024-2026	MD	16984	17	043	841324	CHICAGO-NAPERVILLE-SCHAUMBURG, IL	IL	DUPAGE COUNTY	17043841324	92622	132292	142.82	Upper
2024-2026	MD	16984	17	043	841325	CHICAGO-NAPERVILLE-SCHAUMBURG, IL	IL	DUPAGE COUNTY	17043841325	92622	111705	120.60	Upper
2024-2026	MD	16984	17	043	841326	CHICAGO-NAPERVILLE-SCHAUMBURG, IL	IL	DUPAGE COUNTY	17043841326	92622	134167	144.85	Upper
2024-2026	MD	16984	17	043	841327	CHICAGO-NAPERVILLE-SCHAUMBURG, IL	IL	DUPAGE COUNTY	17043841327	92622	136512	147.38	Upper
2024-2026	MD	16984	17	043	841401	CHICAGO-NAPERVILLE-SCHAUMBURG, IL	IL	DUPAGE COUNTY	17043841401	92622	109028	117.71	Middle
2024-2026	MD	16984	17	043	841403	CHICAGO-NAPERVILLE-SCHAUMBURG, IL	IL	DUPAGE COUNTY	17043841403	92622	133636	144.28	Upper
2024-2026	MD	16984	17	043	841404	CHICAGO-NAPERVILLE-SCHAUMBURG, IL	IL	DUPAGE COUNTY	17043841404	92622	155398	167.77	Upper
2024-2026	MD	16984	17	043	841501	CHICAGO-NAPERVILLE-SCHAUMBURG, IL	IL	DUPAGE COUNTY	17043841501	92622	71553	77.25	Moderate
2024-2026	MD	16984	17	043	841503	CHICAGO-NAPERVILLE-SCHAUMBURG, IL	IL	DUPAGE COUNTY	17043841503	92622	87598	94.57	Middle
2024-2026	MD	16984	17	043	841504	CHICAGO-NAPERVILLE-SCHAUMBURG, IL	IL	DUPAGE COUNTY	17043841504	92622	71818	77.53	Moderate
2024-2026	MD	16984	17	043	841603	CHICAGO-NAPERVILLE-SCHAUMBURG, IL	IL	DUPAGE COUNTY	17043841603	92622	76711	82.82	Middle
2024-2026	MD	16984	17	043	841604	CHICAGO-NAPERVILLE-SCHAUMBURG, IL	IL	DUPAGE COUNTY	17043841604	92622	92860	100.25	Middle
2024-2026	MD	16984	17	043	841605	CHICAGO-NAPERVILLE-SCHAUMBURG, IL	IL	DUPAGE COUNTY	17043841605	92622	89020	96.11	Middle
2024-2026	MD	16984	17	043	841606	CHICAGO-NAPERVILLE-SCHAUMBURG, IL	IL	DUPAGE COUNTY	17043841606	92622	128611	138.85	Upper
2024-2026	MD	16984	17	043	841607	CHICAGO-NAPERVILLE-SCHAUMBURG, IL	IL	DUPAGE COUNTY	17043841607	92622	93125	100.54	Middle
2024-2026	MD	16984	17	043	841704	CHICAGO-NAPERVILLE-SCHAUMBURG, IL	IL	DUPAGE COUNTY	17043841704	92622	135156	145.92	Upper

Year	MSA/MD code type	MSA/MD code	State code	County code	Tract	MSA/MD name	State	County name	FIPS code	MSA/MD MFI	Tract MFI	Tract income percentage	Tract income level
2024-2026	MD	16984	17	043	841705	CHICAGO-NAPERVILLE-SCHAUMBURG, IL	IL	DUPAGE COUNTY	17043841705	92622	85172	91.95	Middle
2024-2026	MD	16984	17	043	841706	CHICAGO-NAPERVILLE-SCHAUMBURG, IL	IL	DUPAGE COUNTY	17043841706	92622	78586	84.84	Middle
2024-2026	MD	16984	17	043	841707	CHICAGO-NAPERVILLE-SCHAUMBURG, IL	IL	DUPAGE COUNTY	17043841707	92622	56964	61.50	Moderate
2024-2026	MD	16984	17	043	841708	CHICAGO-NAPERVILLE-SCHAUMBURG, IL	IL	DUPAGE COUNTY	17043841708	92622	65685	70.91	Moderate
2024-2026	MD	16984	17	043	841801	CHICAGO-NAPERVILLE-SCHAUMBURG, IL	IL	DUPAGE COUNTY	17043841801	92622	130066	140.42	Upper
2024-2026	MD	16984	17	043	841802	CHICAGO-NAPERVILLE-SCHAUMBURG, IL	IL	DUPAGE COUNTY	17043841802	92622	141471	152.74	Upper
2024-2026	MD	16984	17	043	841901	CHICAGO-NAPERVILLE-SCHAUMBURG, IL	IL	DUPAGE COUNTY	17043841901	92622	160795	173.60	Upper
2024-2026	MD	16984	17	043	841902	CHICAGO-NAPERVILLE-SCHAUMBURG, IL	IL	DUPAGE COUNTY	17043841902	92622	127419	137.56	Upper
2024-2026	MD	16984	17	043	842000	CHICAGO-NAPERVILLE-SCHAUMBURG, IL	IL	DUPAGE COUNTY	17043842000	92622	184740	199.45	Upper
2024-2026	MD	16984	17	043	842100	CHICAGO-NAPERVILLE-SCHAUMBURG, IL	IL	DUPAGE COUNTY	17043842100	92622	201379	217.42	Upper
2024-2026	MD	16984	17	043	842200	CHICAGO-NAPERVILLE-SCHAUMBURG, IL	IL	DUPAGE COUNTY	17043842200	92622	169150	182.62	Upper
2024-2026	MD	16984	17	043	842300	CHICAGO-NAPERVILLE-SCHAUMBURG, IL	IL	DUPAGE COUNTY	17043842300	92622	195260	210.81	Upper
2024-2026	MD	16984	17	043	842400	CHICAGO-NAPERVILLE-SCHAUMBURG, IL	IL	DUPAGE COUNTY	17043842400	92622	100491	108.49	Middle
2024-2026	MD	16984	17	043	842500	CHICAGO-NAPERVILLE-SCHAUMBURG, IL	IL	DUPAGE COUNTY	17043842500	92622	163250	176.25	Upper
2024-2026	MD	16984	17	043	842601	CHICAGO-NAPERVILLE-SCHAUMBURG, IL	IL	DUPAGE COUNTY	17043842601	92622	160870	173.68	Upper
2024-2026	MD	16984	17	043	842602	CHICAGO-NAPERVILLE-SCHAUMBURG, IL	IL	DUPAGE COUNTY	17043842602	92622	188000	202.97	Upper
2024-2026	MD	16984	17	043	842603	CHICAGO-NAPERVILLE-SCHAUMBURG, IL	IL	DUPAGE COUNTY	17043842603	92622	111250	120.11	Upper
2024-2026	MD	16984	17	043	842604	CHICAGO-NAPERVILLE-SCHAUMBURG, IL	IL	DUPAGE COUNTY	17043842604	92622	113872	122.94	Upper
2024-2026	MD	16984	17	043	842605	CHICAGO-NAPERVILLE-SCHAUMBURG, IL	IL	DUPAGE COUNTY	17043842605	92622	131310	141.76	Upper
2024-2026	MD	16984	17	043	842702	CHICAGO-NAPERVILLE-SCHAUMBURG, IL	IL	DUPAGE COUNTY	17043842702	92622	129138	139.42	Upper
2024-2026	MD	16984	17	043	842703	CHICAGO-NAPERVILLE-SCHAUMBURG, IL	IL	DUPAGE COUNTY	17043842703	92622	148125	159.92	Upper
2024-2026	MD	16984	17	043	842704	CHICAGO-NAPERVILLE-SCHAUMBURG, IL	IL	DUPAGE COUNTY	17043842704	92622	99388	107.30	Middle
2024-2026	MD	16984	17	043	842706	CHICAGO-NAPERVILLE-SCHAUMBURG, IL	IL	DUPAGE COUNTY	17043842706	92622	139900	151.04	Upper
2024-2026	MD	16984	17	043	842708	CHICAGO-NAPERVILLE-SCHAUMBURG, IL	IL	DUPAGE COUNTY	17043842708	92622	174688	188.60	Upper
2024-2026	MD	16984	17	043	842709	CHICAGO-NAPERVILLE-SCHAUMBURG, IL	IL	DUPAGE COUNTY	17043842709	92622	112426	121.38	Upper
2024-2026	MD	16984	17	043	842710	CHICAGO-NAPERVILLE-SCHAUMBURG, IL	IL	DUPAGE COUNTY	17043842710	92622	106905	115.42	Middle
2024-2026	MD	16984	17	043	842711	CHICAGO-NAPERVILLE-SCHAUMBURG, IL	IL	DUPAGE COUNTY	17043842711	92622	153333	165.54	Upper
2024-2026	MD	16984	17	043	842800	CHICAGO-NAPERVILLE-SCHAUMBURG, IL	IL	DUPAGE COUNTY	17043842800	92622	174357	188.24	Upper
2024-2026	MD	16984	17	043	842900	CHICAGO-NAPERVILLE-SCHAUMBURG, IL	IL	DUPAGE COUNTY	17043842900	92622	210181	226.92	Upper
2024-2026	MD	16984	17	043	843000	CHICAGO-NAPERVILLE-SCHAUMBURG, IL	IL	DUPAGE COUNTY	17043843000	92622	149716	161.64	Upper
2024-2026	MD	16984	17	043	843100	CHICAGO-NAPERVILLE-SCHAUMBURG, IL	IL	DUPAGE COUNTY	17043843100	92622	78429	84.67	Middle
2024-2026	MD	16984	17	043	843200	CHICAGO-NAPERVILLE-SCHAUMBURG, IL	IL	DUPAGE COUNTY	17043843200	92622	86351	93.22	Middle
2024-2026	MD	16984	17	043	843301	CHICAGO-NAPERVILLE-SCHAUMBURG, IL	IL	DUPAGE COUNTY	17043843301	92622	76587	82.68	Middle
2024-2026	MD	16984	17	043	843302	CHICAGO-NAPERVILLE-SCHAUMBURG, IL	IL	DUPAGE COUNTY	17043843302	92622	95417	103.01	Middle
2024-2026	MD	16984	17	043	843400	CHICAGO-NAPERVILLE-SCHAUMBURG, IL	IL	DUPAGE COUNTY	17043843400	92622	122391	132.14	Upper
2024-2026	MD	16984	17	043	843500	CHICAGO-NAPERVILLE-SCHAUMBURG, IL	IL	DUPAGE COUNTY	17043843500	92622	114301	123.40	Upper
2024-2026	MD	16984	17	043	843601	CHICAGO-NAPERVILLE-SCHAUMBURG, IL	IL	DUPAGE COUNTY	17043843601	92622	82059	88.59	Middle
2024-2026	MD	16984	17	043	843602	CHICAGO-NAPERVILLE-SCHAUMBURG, IL	IL	DUPAGE COUNTY	17043843602	92622	100917	108.95	Middle
2024-2026	MD	16984	17	043	843700	CHICAGO-NAPERVILLE-SCHAUMBURG, IL	IL	DUPAGE COUNTY	17043843700	92622	105321	113.71	Middle
2024-2026	MD	16984	17	043	843800	CHICAGO-NAPERVILLE-SCHAUMBURG, IL	IL	DUPAGE COUNTY	17043843800	92622	110000	118.76	Middle
2024-2026	MD	16984	17	043	843900	CHICAGO-NAPERVILLE-SCHAUMBURG, IL	IL	DUPAGE COUNTY	17043843900	92622	200455	216.42	Upper
2024-2026	MD	16984	17	043	844001	CHICAGO-NAPERVILLE-SCHAUMBURG, IL	IL	DUPAGE COUNTY	17043844001	92622	135662	146.46	Upper
2024-2026	MD	16984	17	043	844002	CHICAGO-NAPERVILLE-SCHAUMBURG, IL	IL	DUPAGE COUNTY	17043844002	92622	220303	237.85	Upper
2024-2026	MD	16984	17	043	844100	CHICAGO-NAPERVILLE-SCHAUMBURG, IL	IL	DUPAGE COUNTY	17043844100	92622	170950	184.56	Upper
2024-2026	MD	16984	17	043	844201	CHICAGO-NAPERVILLE-SCHAUMBURG, IL	IL	DUPAGE COUNTY	17043844201	92622	101176	109.23	Middle
2024-2026	MD	16984	17	043	844202	CHICAGO-NAPERVILLE-SCHAUMBURG, IL	IL	DUPAGE COUNTY	17043844202	92622	118250	127.66	Upper
2024-2026	MD	16984	17	043	844304	CHICAGO-NAPERVILLE-SCHAUMBURG, IL	IL	DUPAGE COUNTY	17043844304	92622	108214	116.83	Middle
2024-2026	MD	16984	17	043	844305	CHICAGO-NAPERVILLE-SCHAUMBURG, IL	IL	DUPAGE COUNTY	17043844305	92622	80625	87.04	Middle
2024-2026	MD	16984	17	043	844306	CHICAGO-NAPERVILLE-SCHAUMBURG, IL	IL	DUPAGE COUNTY	17043844306	92622	88860	95.93	Middle
2024-2026	MD	16984	17	043	844307	CHICAGO-NAPERVILLE-SCHAUMBURG, IL	IL	DUPAGE COUNTY	17043844307	92622	81852	88.37	Middle
2024-2026	MD	16984	17	043	844308	CHICAGO-NAPERVILLE-SCHAUMBURG, IL	IL	DUPAGE COUNTY	17043844308	92622	86667	93.57	Middle
2024-2026	MD	16984	17	043	844309	CHICAGO-NAPERVILLE-SCHAUMBURG, IL	IL	DUPAGE COUNTY	17043844309	92622	116193	125.44	Upper
2024-2026	MD	16984	17	043	844310	CHICAGO-NAPERVILLE-SCHAUMBURG, IL	IL	DUPAGE COUNTY	17043844310	92622	86328	93.20	Middle
2024-2026	MD	16984	17	043	844401	CHICAGO-NAPERVILLE-SCHAUMBURG, IL	IL	DUPAGE COUNTY	17043844401	92622	156743	169.22	Upper
2024-2026	MD	16984	17	043	844402	CHICAGO-NAPERVILLE-SCHAUMBURG, IL	IL	DUPAGE COUNTY	17043844402	92622	137885	148.86	Upper
2024-2026	MD	16984	17	043	844501	CHICAGO-NAPERVILLE-SCHAUMBURG, IL	IL	DUPAGE COUNTY	17043844501	92622	94837	102.39	Middle
2024-2026	MD	16984	17	043	844502	CHICAGO-NAPERVILLE-SCHAUMBURG, IL	IL	DUPAGE COUNTY	17043844502	92622	141976	153.28	Upper
2024-2026	MD	16984	17	043	844601	CHICAGO-NAPERVILLE-SCHAUMBURG, IL	IL	DUPAGE COUNTY	17043844601	92622	128250	138.46	Upper
2024-2026	MD	16984	17	043	844602	CHICAGO-NAPERVILLE-SCHAUMBURG, IL	IL	DUPAGE COUNTY	17043844602	92622	116250	125.51	Upper
2024-2026	MD	16984	17	043	844701	CHICAGO-NAPERVILLE-SCHAUMBURG, IL	IL	DUPAGE COUNTY	17043844701	92622	125852	135.87	Upper
2024-2026	MD	16984	17	043	844702	CHICAGO-NAPERVILLE-SCHAUMBURG, IL	IL	DUPAGE COUNTY	17043844702	92622	211296	228.12	Upper
2024-2026	MD	16984	17	043	844801	CHICAGO-NAPERVILLE-SCHAUMBURG, IL	IL	DUPAGE COUNTY	17043844801	92622	152404	164.54	Upper
2024-2026	MD	16984	17	043	844802	CHICAGO-NAPERVILLE-SCHAUMBURG, IL	IL	DUPAGE COUNTY	17043844802	92622	130179	140.54	Upper
2024-2026	MD	16984	17	043	844901	CHICAGO-NAPERVILLE-SCHAUMBURG, IL	IL	DUPAGE COUNTY	17043844901	92622	155536	167.92	Upper
2024-2026	MD	16984	17	043	844902	CHICAGO-NAPERVILLE-SCHAUMBURG, IL	IL	DUPAGE COUNTY	17043844902	92622	148606	160.44	Upper
2024-2026	MD	16984	17	043	845000	CHICAGO-NAPERVILLE-SCHAUMBURG, IL	IL	DUPAGE COUNTY	17043845000	92622	102994	111.19	Middle

Year	MSA/MD code type	MSA/MD code	State code	County code	Tract	MSA/MD name	State	County name	FIPS code	MSA/MD MFI	Tract MFI	Tract income percentage	Tract income level
2024-2026	MD	16984	17	043	845100	CHICAGO-NAPERVILLE-SCHAUMBURG, IL	IL	DUPAGE COUNTY	17043845100	92622	193370	208.77	Upper
2024-2026	MD	16984	17	043	845200	CHICAGO-NAPERVILLE-SCHAUMBURG, IL	IL	DUPAGE COUNTY	17043845200	92622	250001	269.91	Upper
2024-2026	MD	16984	17	043	845300	CHICAGO-NAPERVILLE-SCHAUMBURG, IL	IL	DUPAGE COUNTY	17043845300	92622	250001	269.91	Upper
2024-2026	MD	16984	17	043	845401	CHICAGO-NAPERVILLE-SCHAUMBURG, IL	IL	DUPAGE COUNTY	17043845401	92622	226354	244.38	Upper
2024-2026	MD	16984	17	043	845402	CHICAGO-NAPERVILLE-SCHAUMBURG, IL	IL	DUPAGE COUNTY	17043845402	92622	149297	161.18	Upper
2024-2026	MD	16984	17	043	845502	CHICAGO-NAPERVILLE-SCHAUMBURG, IL	IL	DUPAGE COUNTY	17043845502	92622	99100	106.99	Middle
2024-2026	MD	16984	17	043	845505	CHICAGO-NAPERVILLE-SCHAUMBURG, IL	IL	DUPAGE COUNTY	17043845505	92622	108403	117.03	Middle
2024-2026	MD	16984	17	043	845506	CHICAGO-NAPERVILLE-SCHAUMBURG, IL	IL	DUPAGE COUNTY	17043845506	92622	90913	98.15	Middle
2024-2026	MD	16984	17	043	845507	CHICAGO-NAPERVILLE-SCHAUMBURG, IL	IL	DUPAGE COUNTY	17043845507	92622	127196	137.32	Upper
2024-2026	MD	16984	17	043	845508	CHICAGO-NAPERVILLE-SCHAUMBURG, IL	IL	DUPAGE COUNTY	17043845508	92622	112782	121.76	Upper
2024-2026	MD	16984	17	043	845509	CHICAGO-NAPERVILLE-SCHAUMBURG, IL	IL	DUPAGE COUNTY	17043845509	92622	171419	185.07	Upper
2024-2026	MD	16984	17	043	845510	CHICAGO-NAPERVILLE-SCHAUMBURG, IL	IL	DUPAGE COUNTY	17043845510	92622	109348	118.05	Middle
2024-2026	MD	16984	17	043	845601	CHICAGO-NAPERVILLE-SCHAUMBURG, IL	IL	DUPAGE COUNTY	17043845601	92622	111923	120.83	Upper
2024-2026	MD	16984	17	043	845602	CHICAGO-NAPERVILLE-SCHAUMBURG, IL	IL	DUPAGE COUNTY	17043845602	92622	121375	131.04	Upper
2024-2026	MD	16984	17	043	845701	CHICAGO-NAPERVILLE-SCHAUMBURG, IL	IL	DUPAGE COUNTY	17043845701	92622	128240	138.45	Upper
2024-2026	MD	16984	17	043	845702	CHICAGO-NAPERVILLE-SCHAUMBURG, IL	IL	DUPAGE COUNTY	17043845702	92622	150125	162.08	Upper
2024-2026	MD	16984	17	043	845703	CHICAGO-NAPERVILLE-SCHAUMBURG, IL	IL	DUPAGE COUNTY	17043845703	92622	104154	112.45	Middle
2024-2026	MD	16984	17	043	845704	CHICAGO-NAPERVILLE-SCHAUMBURG, IL	IL	DUPAGE COUNTY	17043845704	92622	86750	93.66	Middle
2024-2026	MD	16984	17	043	845802	CHICAGO-NAPERVILLE-SCHAUMBURG, IL	IL	DUPAGE COUNTY	17043845802	92622	98625	106.48	Middle
2024-2026	MD	16984	17	043	845803	CHICAGO-NAPERVILLE-SCHAUMBURG, IL	IL	DUPAGE COUNTY	17043845803	92622	76466	82.55	Middle
2024-2026	MD	16984	17	043	845805	CHICAGO-NAPERVILLE-SCHAUMBURG, IL	IL	DUPAGE COUNTY	17043845805	92622	122778	132.55	Upper
2024-2026	MD	16984	17	043	845807	CHICAGO-NAPERVILLE-SCHAUMBURG, IL	IL	DUPAGE COUNTY	17043845807	92622	133830	144.49	Upper
2024-2026	MD	16984	17	043	845808	CHICAGO-NAPERVILLE-SCHAUMBURG, IL	IL	DUPAGE COUNTY	17043845808	92622	161068	173.89	Upper
2024-2026	MD	16984	17	043	845809	CHICAGO-NAPERVILLE-SCHAUMBURG, IL	IL	DUPAGE COUNTY	17043845809	92622	115933	125.16	Upper
2024-2026	MD	16984	17	043	845810	CHICAGO-NAPERVILLE-SCHAUMBURG, IL	IL	DUPAGE COUNTY	17043845810	92622	83813	90.48	Middle
2024-2026	MD	16984	17	043	845811	CHICAGO-NAPERVILLE-SCHAUMBURG, IL	IL	DUPAGE COUNTY	17043845811	92622	88750	95.81	Middle
2024-2026	MD	16984	17	043	845901	CHICAGO-NAPERVILLE-SCHAUMBURG, IL	IL	DUPAGE COUNTY	17043845901	92622	162019	174.92	Upper
2024-2026	MD	16984	17	043	845902	CHICAGO-NAPERVILLE-SCHAUMBURG, IL	IL	DUPAGE COUNTY	17043845902	92622	171154	184.78	Upper
2024-2026	MD	16984	17	043	846002	CHICAGO-NAPERVILLE-SCHAUMBURG, IL	IL	DUPAGE COUNTY	17043846002	92622	114522	123.64	Upper
2024-2026	MD	16984	17	043	846003	CHICAGO-NAPERVILLE-SCHAUMBURG, IL	IL	DUPAGE COUNTY	17043846003	92622	124750	134.68	Upper
2024-2026	MD	16984	17	043	846004	CHICAGO-NAPERVILLE-SCHAUMBURG, IL	IL	DUPAGE COUNTY	17043846004	92622	105636	114.05	Middle
2024-2026	MD	16984	17	043	846102	CHICAGO-NAPERVILLE-SCHAUMBURG, IL	IL	DUPAGE COUNTY	17043846102	92622	106523	115.00	Middle
2024-2026	MD	16984	17	043	846103	CHICAGO-NAPERVILLE-SCHAUMBURG, IL	IL	DUPAGE COUNTY	17043846103	92622	141094	152.33	Upper
2024-2026	MD	16984	17	043	846104	CHICAGO-NAPERVILLE-SCHAUMBURG, IL	IL	DUPAGE COUNTY	17043846104	92622	144135	155.61	Upper
2024-2026	MD	16984	17	043	846105	CHICAGO-NAPERVILLE-SCHAUMBURG, IL	IL	DUPAGE COUNTY	17043846105	92622	155208	167.57	Upper
2024-2026	MD	16984	17	043	846106	CHICAGO-NAPERVILLE-SCHAUMBURG, IL	IL	DUPAGE COUNTY	17043846106	92622	147843	159.61	Upper
2024-2026	MD	16984	17	043	846201	CHICAGO-NAPERVILLE-SCHAUMBURG, IL	IL	DUPAGE COUNTY	17043846201	92622	112500	121.46	Upper
2024-2026	MD	16984	17	043	846202	CHICAGO-NAPERVILLE-SCHAUMBURG, IL	IL	DUPAGE COUNTY	17043846202	92622	141397	152.66	Upper
2024-2026	MD	16984	17	043	846203	CHICAGO-NAPERVILLE-SCHAUMBURG, IL	IL	DUPAGE COUNTY	17043846203	92622	146736	158.42	Upper
2024-2026	MD	16984	17	043	846205	CHICAGO-NAPERVILLE-SCHAUMBURG, IL	IL	DUPAGE COUNTY	17043846205	92622	187063	201.96	Upper
2024-2026	MD	16984	17	043	846206	CHICAGO-NAPERVILLE-SCHAUMBURG, IL	IL	DUPAGE COUNTY	17043846206	92622	129894	140.24	Upper
2024-2026	MD	16984	17	043	846207	CHICAGO-NAPERVILLE-SCHAUMBURG, IL	IL	DUPAGE COUNTY	17043846207	92622	160346	173.11	Upper
2024-2026	MD	16984	17	043	846208	CHICAGO-NAPERVILLE-SCHAUMBURG, IL	IL	DUPAGE COUNTY	17043846208	92622	177625	191.77	Upper
2024-2026	MD	16984	17	043	846209	CHICAGO-NAPERVILLE-SCHAUMBURG, IL	IL	DUPAGE COUNTY	17043846209	92622	212763	229.71	Upper
2024-2026	MD	16984	17	043	846304	CHICAGO-NAPERVILLE-SCHAUMBURG, IL	IL	DUPAGE COUNTY	17043846304	92622	150382	162.36	Upper
2024-2026	MD	16984	17	043	846305	CHICAGO-NAPERVILLE-SCHAUMBURG, IL	IL	DUPAGE COUNTY	17043846305	92622	112019	120.94	Upper
2024-2026	MD	16984	17	043	846307	CHICAGO-NAPERVILLE-SCHAUMBURG, IL	IL	DUPAGE COUNTY	17043846307	92622	103646	111.90	Middle
2024-2026	MD	16984	17	043	846308	CHICAGO-NAPERVILLE-SCHAUMBURG, IL	IL	DUPAGE COUNTY	17043846308	92622	84709	91.45	Middle
2024-2026	MD	16984	17	043	846310	CHICAGO-NAPERVILLE-SCHAUMBURG, IL	IL	DUPAGE COUNTY	17043846310	92622	68776	74.25	Moderate
2024-2026	MD	16984	17	043	846311	CHICAGO-NAPERVILLE-SCHAUMBURG, IL	IL	DUPAGE COUNTY	17043846311	92622	102014	110.14	Middle
2024-2026	MD	16984	17	043	846312	CHICAGO-NAPERVILLE-SCHAUMBURG, IL	IL	DUPAGE COUNTY	17043846312	92622	87472	94.43	Middle
2024-2026	MD	16984	17	043	846313	CHICAGO-NAPERVILLE-SCHAUMBURG, IL	IL	DUPAGE COUNTY	17043846313	92622	134821	145.56	Upper
2024-2026	MD	16984	17	043	846314	CHICAGO-NAPERVILLE-SCHAUMBURG, IL	IL	DUPAGE COUNTY	17043846314	92622	129020	139.29	Upper
2024-2026	MD	16984	17	043	846315	CHICAGO-NAPERVILLE-SCHAUMBURG, IL	IL	DUPAGE COUNTY	17043846315	92622	122778	132.55	Upper
2024-2026	MD	16984	17	043	846404	CHICAGO-NAPERVILLE-SCHAUMBURG, IL	IL	DUPAGE COUNTY	17043846404	92622	110086	118.85	Middle
2024-2026	MD	16984	17	043	846405	CHICAGO-NAPERVILLE-SCHAUMBURG, IL	IL	DUPAGE COUNTY	17043846405	92622	182661	197.21	Upper
2024-2026	MD	16984	17	043	846408	CHICAGO-NAPERVILLE-SCHAUMBURG, IL	IL	DUPAGE COUNTY	17043846408	92622	171837	185.52	Upper
2024-2026	MD	16984	17	043	846409	CHICAGO-NAPERVILLE-SCHAUMBURG, IL	IL	DUPAGE COUNTY	17043846409	92622	152440	164.58	Upper
2024-2026	MD	16984	17	043	846410	CHICAGO-NAPERVILLE-SCHAUMBURG, IL	IL	DUPAGE COUNTY	17043846410	92622	117962	127.35	Upper
2024-2026	MD	16984	17	043	846411	CHICAGO-NAPERVILLE-SCHAUMBURG, IL	IL	DUPAGE COUNTY	17043846411	92622	107476	116.03	Middle
2024-2026	MD	16984	17	043	846412	CHICAGO-NAPERVILLE-SCHAUMBURG, IL	IL	DUPAGE COUNTY	17043846412	92622	107500	116.06	Middle
2024-2026	MD	16984	17	043	846413	CHICAGO-NAPERVILLE-SCHAUMBURG, IL	IL	DUPAGE COUNTY	17043846413	92622	132714	143.28	Upper
2024-2026	MD	16984	17	043	846504	CHICAGO-NAPERVILLE-SCHAUMBURG, IL	IL	DUPAGE COUNTY	17043846504	92622	132258	142.79	Upper
2024-2026	MD	16984	17	043	846507	CHICAGO-NAPERVILLE-SCHAUMBURG, IL	IL	DUPAGE COUNTY	17043846507	92622	102857	111.05	Middle
2024-2026	MD	16984	17	043	846509	CHICAGO-NAPERVILLE-SCHAUMBURG, IL	IL	DUPAGE COUNTY	17043846509	92622	105227	113.60	Middle
2024-2026	MD	16984	17	043	846510	CHICAGO-NAPERVILLE-SCHAUMBURG, IL	IL	DUPAGE COUNTY	17043846510	92622	105187	113.56	Middle

Year	MSA/MD code type	MSA/MD code	State code	County code	Tract	MSA/MD name	State	County name	FIPS code	MSA/MD MFI	Tract MFI	Tract income percentage	Tract income level
2024-2026	MD	16984	17	043	846511	CHICAGO-NAPERVILLE-SCHAUMBURG, IL	IL	DUPAGE COUNTY	17043846511	92622	84432	91.15	Middle
2024-2026	MD	16984	17	043	846513	CHICAGO-NAPERVILLE-SCHAUMBURG, IL	IL	DUPAGE COUNTY	17043846513	92622	154000	166.26	Upper
2024-2026	MD	16984	17	043	846514	CHICAGO-NAPERVILLE-SCHAUMBURG, IL	IL	DUPAGE COUNTY	17043846514	92622	141944	153.25	Upper
2024-2026	MD	16984	17	043	846515	CHICAGO-NAPERVILLE-SCHAUMBURG, IL	IL	DUPAGE COUNTY	17043846515	92622	97841	105.63	Middle
2024-2026	MD	16984	17	043	846517	CHICAGO-NAPERVILLE-SCHAUMBURG, IL	IL	DUPAGE COUNTY	17043846517	92622	109911	118.66	Middle
2024-2026	MD	16984	17	043	846518	CHICAGO-NAPERVILLE-SCHAUMBURG, IL	IL	DUPAGE COUNTY	17043846518	92622	179097	193.36	Upper
2024-2026	MD	16984	17	043	846519	CHICAGO-NAPERVILLE-SCHAUMBURG, IL	IL	DUPAGE COUNTY	17043846519	92622	117963	127.35	Upper
2024-2026	MD	16984	17	043	846521	CHICAGO-NAPERVILLE-SCHAUMBURG, IL	IL	DUPAGE COUNTY	17043846521	92622	180746	195.14	Upper
2024-2026	MD	16984	17	043	846522	CHICAGO-NAPERVILLE-SCHAUMBURG, IL	IL	DUPAGE COUNTY	17043846522	92622	123333	133.15	Upper
2024-2026	MD	16984	17	043	846523	CHICAGO-NAPERVILLE-SCHAUMBURG, IL	IL	DUPAGE COUNTY	17043846523	92622	154500	166.80	Upper
2024-2026	MD	16984	17	043	846524	CHICAGO-NAPERVILLE-SCHAUMBURG, IL	IL	DUPAGE COUNTY	17043846524	92622	146544	158.21	Upper
2024-2026	MD	16984	17	043	846603	CHICAGO-NAPERVILLE-SCHAUMBURG, IL	IL	DUPAGE COUNTY	17043846603	92622	70275	75.87	Moderate
2024-2026	MD	16984	17	043	846604	CHICAGO-NAPERVILLE-SCHAUMBURG, IL	IL	DUPAGE COUNTY	17043846604	92622	87342	94.29	Middle
2024-2026	MD	16984	17	043	846701	CHICAGO-NAPERVILLE-SCHAUMBURG, IL	IL	DUPAGE COUNTY	17043846701	92622	88430	95.47	Middle
2024-2026	MD	16984	17	043	846702	CHICAGO-NAPERVILLE-SCHAUMBURG, IL	IL	DUPAGE COUNTY	17043846702	92622	76250	82.32	Middle
2024-2026	MD	16984	17	063	000102	CHICAGO-NAPERVILLE-SCHAUMBURG, IL	IL	GRUNDY COUNTY	17063000102	92622	94339	101.85	Middle
2024-2026	MD	16984	17	063	000103	CHICAGO-NAPERVILLE-SCHAUMBURG, IL	IL	GRUNDY COUNTY	17063000103	92622	94024	101.51	Middle
2024-2026	MD	16984	17	063	000200	CHICAGO-NAPERVILLE-SCHAUMBURG, IL	IL	GRUNDY COUNTY	17063000200	92622	108607	117.25	Middle
2024-2026	MD	16984	17	063	000300	CHICAGO-NAPERVILLE-SCHAUMBURG, IL	IL	GRUNDY COUNTY	17063000300	92622	51816	55.94	Moderate
2024-2026	MD	16984	17	063	000400	CHICAGO-NAPERVILLE-SCHAUMBURG, IL	IL	GRUNDY COUNTY	17063000400	92622	75323	81.32	Middle
2024-2026	MD	16984	17	063	000500	CHICAGO-NAPERVILLE-SCHAUMBURG, IL	IL	GRUNDY COUNTY	17063000500	92622	99850	107.80	Middle
2024-2026	MD	16984	17	063	000600	CHICAGO-NAPERVILLE-SCHAUMBURG, IL	IL	GRUNDY COUNTY	17063000600	92622	85669	92.49	Middle
2024-2026	MD	16984	17	063	000700	CHICAGO-NAPERVILLE-SCHAUMBURG, IL	IL	GRUNDY COUNTY	17063000700	92622	79255	85.56	Middle
2024-2026	MD	16984	17	063	000800	CHICAGO-NAPERVILLE-SCHAUMBURG, IL	IL	GRUNDY COUNTY	17063000800	92622	107128	115.66	Middle
2024-2026	MD	16984	17	063	000900	CHICAGO-NAPERVILLE-SCHAUMBURG, IL	IL	GRUNDY COUNTY	17063000900	92622	76579	82.67	Middle
2024-2026	MD	16984	17	111	870103	CHICAGO-NAPERVILLE-SCHAUMBURG, IL	IL	MCHENRY COUNTY	17111870103	92622	96384	104.06	Middle
2024-2026	MD	16984	17	111	870104	CHICAGO-NAPERVILLE-SCHAUMBURG, IL	IL	MCHENRY COUNTY	17111870104	92622	93194	100.61	Middle
2024-2026	MD	16984	17	111	870105	CHICAGO-NAPERVILLE-SCHAUMBURG, IL	IL	MCHENRY COUNTY	17111870105	92622	129740	140.07	Upper
2024-2026	MD	16984	17	111	870106	CHICAGO-NAPERVILLE-SCHAUMBURG, IL	IL	MCHENRY COUNTY	17111870106	92622	123911	133.78	Upper
2024-2026	MD	16984	17	111	870200	CHICAGO-NAPERVILLE-SCHAUMBURG, IL	IL	MCHENRY COUNTY	17111870200	92622	82265	88.81	Middle
2024-2026	MD	16984	17	111	870301	CHICAGO-NAPERVILLE-SCHAUMBURG, IL	IL	MCHENRY COUNTY	17111870301	92622	49221	53.14	Moderate
2024-2026	MD	16984	17	111	870302	CHICAGO-NAPERVILLE-SCHAUMBURG, IL	IL	MCHENRY COUNTY	17111870302	92622	71418	77.10	Moderate
2024-2026	MD	16984	17	111	870402	CHICAGO-NAPERVILLE-SCHAUMBURG, IL	IL	MCHENRY COUNTY	17111870402	92622	69859	75.42	Moderate
2024-2026	MD	16984	17	111	870403	CHICAGO-NAPERVILLE-SCHAUMBURG, IL	IL	MCHENRY COUNTY	17111870403	92622	95481	103.08	Middle
2024-2026	MD	16984	17	111	870404	CHICAGO-NAPERVILLE-SCHAUMBURG, IL	IL	MCHENRY COUNTY	17111870404	92622	94009	101.49	Middle
2024-2026	MD	16984	17	111	870501	CHICAGO-NAPERVILLE-SCHAUMBURG, IL	IL	MCHENRY COUNTY	17111870501	92622	141563	152.83	Upper
2024-2026	MD	16984	17	111	870502	CHICAGO-NAPERVILLE-SCHAUMBURG, IL	IL	MCHENRY COUNTY	17111870502	92622	73659	79.52	Moderate
2024-2026	MD	16984	17	111	870603	CHICAGO-NAPERVILLE-SCHAUMBURG, IL	IL	MCHENRY COUNTY	17111870603	92622	73342	79.18	Moderate
2024-2026	MD	16984	17	111	870604	CHICAGO-NAPERVILLE-SCHAUMBURG, IL	IL	MCHENRY COUNTY	17111870604	92622	105254	113.63	Middle
2024-2026	MD	16984	17	111	870605	CHICAGO-NAPERVILLE-SCHAUMBURG, IL	IL	MCHENRY COUNTY	17111870605	92622	98143	105.96	Middle
2024-2026	MD	16984	17	111	870606	CHICAGO-NAPERVILLE-SCHAUMBURG, IL	IL	MCHENRY COUNTY	17111870606	92622	99911	107.86	Middle
2024-2026	MD	16984	17	111	870702	CHICAGO-NAPERVILLE-SCHAUMBURG, IL	IL	MCHENRY COUNTY	17111870702	92622	105000	113.36	Middle
2024-2026	MD	16984	17	111	870703	CHICAGO-NAPERVILLE-SCHAUMBURG, IL	IL	MCHENRY COUNTY	17111870703	92622	128690	138.94	Upper
2024-2026	MD	16984	17	111	870704	CHICAGO-NAPERVILLE-SCHAUMBURG, IL	IL	MCHENRY COUNTY	17111870704	92622	84356	91.07	Middle
2024-2026	MD	16984	17	111	870807	CHICAGO-NAPERVILLE-SCHAUMBURG, IL	IL	MCHENRY COUNTY	17111870807	92622	118674	128.12	Upper
2024-2026	MD	16984	17	111	870808	CHICAGO-NAPERVILLE-SCHAUMBURG, IL	IL	MCHENRY COUNTY	17111870808	92622	113311	122.33	Upper
2024-2026	MD	16984	17	111	870809	CHICAGO-NAPERVILLE-SCHAUMBURG, IL	IL	MCHENRY COUNTY	17111870809	92622	116010	125.25	Upper
2024-2026	MD	16984	17	111	870810	CHICAGO-NAPERVILLE-SCHAUMBURG, IL	IL	MCHENRY COUNTY	17111870810	92622	107171	115.70	Middle
2024-2026	MD	16984	17	111	870811	CHICAGO-NAPERVILLE-SCHAUMBURG, IL	IL	MCHENRY COUNTY	17111870811	92622	91635	98.93	Middle
2024-2026	MD	16984	17	111	870812	CHICAGO-NAPERVILLE-SCHAUMBURG, IL	IL	MCHENRY COUNTY	17111870812	92622	92819	100.21	Middle
2024-2026	MD	16984	17	111	870813	CHICAGO-NAPERVILLE-SCHAUMBURG, IL	IL	MCHENRY COUNTY	17111870813	92622	121065	130.70	Upper
2024-2026	MD	16984	17	111	870814	CHICAGO-NAPERVILLE-SCHAUMBURG, IL	IL	MCHENRY COUNTY	17111870814	92622	142543	153.89	Upper
2024-2026	MD	16984	17	111	870903	CHICAGO-NAPERVILLE-SCHAUMBURG, IL	IL	MCHENRY COUNTY	17111870903	92622	68015	73.43	Moderate
2024-2026	MD	16984	17	111	870904	CHICAGO-NAPERVILLE-SCHAUMBURG, IL	IL	MCHENRY COUNTY	17111870904	92622	83614	90.27	Middle
2024-2026	MD	16984	17	111	870905	CHICAGO-NAPERVILLE-SCHAUMBURG, IL	IL	MCHENRY COUNTY	17111870905	92622	61518	66.41	Moderate
2024-2026	MD	16984	17	111	870906	CHICAGO-NAPERVILLE-SCHAUMBURG, IL	IL	MCHENRY COUNTY	17111870906	92622	93634	101.09	Middle
2024-2026	MD	16984	17	111	870907	CHICAGO-NAPERVILLE-SCHAUMBURG, IL	IL	MCHENRY COUNTY	17111870907	92622	101579	109.67	Middle
2024-2026	MD	16984	17	111	871003	CHICAGO-NAPERVILLE-SCHAUMBURG, IL	IL	MCHENRY COUNTY	17111871003	92622	99705	107.64	Middle
2024-2026	MD	16984	17	111	871004	CHICAGO-NAPERVILLE-SCHAUMBURG, IL	IL	MCHENRY COUNTY	17111871004	92622	104050	112.33	Middle
2024-2026	MD	16984	17	111	871105	CHICAGO-NAPERVILLE-SCHAUMBURG, IL	IL	MCHENRY COUNTY	17111871105	92622	110019	118.78	Middle
2024-2026	MD	16984	17	111	871107	CHICAGO-NAPERVILLE-SCHAUMBURG, IL	IL	MCHENRY COUNTY	17111871107	92622	160500	173.28	Upper
2024-2026	MD	16984	17	111	871108	CHICAGO-NAPERVILLE-SCHAUMBURG, IL	IL	MCHENRY COUNTY	17111871108	92622	126638	136.72	Upper
2024-2026	MD	16984	17	111	871109	CHICAGO-NAPERVILLE-SCHAUMBURG, IL	IL	MCHENRY COUNTY	17111871109	92622	132500	143.05	Upper
2024-2026	MD	16984	17	111	871110	CHICAGO-NAPERVILLE-SCHAUMBURG, IL	IL	MCHENRY COUNTY	17111871110	92622	124877	134.82	Upper
2024-2026	MD	16984	17	111	871111	CHICAGO-NAPERVILLE-SCHAUMBURG, IL	IL	MCHENRY COUNTY	17111871111	92622	133451	144.08	Upper
2024-2026	MD	16984	17	111	871112	CHICAGO-NAPERVILLE-SCHAUMBURG, IL	IL	MCHENRY COUNTY	17111871112	92622	148819	160.67	Upper

Year	MSA/MD code type	MSA/MD code	State code	County code	Tract	MSA/MD name	State	County name	FIPS code	MSA/MD MFI	Tract MFI	Tract income percentage	Tract income level
2024-2026	MD	16984	17	111	871113	CHICAGO-NAPERVILLE-SCHAUMBURG, IL	IL	MCHENRY COUNTY	17111871113	92622	157750	170.31	Upper
2024-2026	MD	16984	17	111	871114	CHICAGO-NAPERVILLE-SCHAUMBURG, IL	IL	MCHENRY COUNTY	17111871114	92622	120938	130.57	Upper
2024-2026	MD	16984	17	111	871115	CHICAGO-NAPERVILLE-SCHAUMBURG, IL	IL	MCHENRY COUNTY	17111871115	92622	72404	78.17	Moderate
2024-2026	MD	16984	17	111	871201	CHICAGO-NAPERVILLE-SCHAUMBURG, IL	IL	MCHENRY COUNTY	17111871201	92622	99460	107.38	Middle
2024-2026	MD	16984	17	111	871202	CHICAGO-NAPERVILLE-SCHAUMBURG, IL	IL	MCHENRY COUNTY	17111871202	92622	73750	79.62	Moderate
2024-2026	MD	16984	17	111	871205	CHICAGO-NAPERVILLE-SCHAUMBURG, IL	IL	MCHENRY COUNTY	17111871205	92622	84881	91.64	Middle
2024-2026	MD	16984	17	111	871206	CHICAGO-NAPERVILLE-SCHAUMBURG, IL	IL	MCHENRY COUNTY	17111871206	92622	138906	149.97	Upper
2024-2026	MD	16984	17	111	871207	CHICAGO-NAPERVILLE-SCHAUMBURG, IL	IL	MCHENRY COUNTY	17111871207	92622	111375	120.24	Upper
2024-2026	MD	16984	17	111	871208	CHICAGO-NAPERVILLE-SCHAUMBURG, IL	IL	MCHENRY COUNTY	17111871208	92622	118958	128.43	Upper
2024-2026	MD	16984	17	111	871209	CHICAGO-NAPERVILLE-SCHAUMBURG, IL	IL	MCHENRY COUNTY	17111871209	92622	68611	74.07	Moderate
2024-2026	MD	16984	17	111	871301	CHICAGO-NAPERVILLE-SCHAUMBURG, IL	IL	MCHENRY COUNTY	17111871301	92622	98646	106.50	Middle
2024-2026	MD	16984	17	111	871304	CHICAGO-NAPERVILLE-SCHAUMBURG, IL	IL	MCHENRY COUNTY	17111871304	92622	84609	91.34	Middle
2024-2026	MD	16984	17	111	871305	CHICAGO-NAPERVILLE-SCHAUMBURG, IL	IL	MCHENRY COUNTY	17111871305	92622	130536	140.93	Upper
2024-2026	MD	16984	17	111	871307	CHICAGO-NAPERVILLE-SCHAUMBURG, IL	IL	MCHENRY COUNTY	17111871307	92622	108875	117.54	Middle
2024-2026	MD	16984	17	111	871310	CHICAGO-NAPERVILLE-SCHAUMBURG, IL	IL	MCHENRY COUNTY	17111871310	92622	124743	134.67	Upper
2024-2026	MD	16984	17	111	871311	CHICAGO-NAPERVILLE-SCHAUMBURG, IL	IL	MCHENRY COUNTY	17111871311	92622	94214	101.71	Middle
2024-2026	MD	16984	17	111	871312	CHICAGO-NAPERVILLE-SCHAUMBURG, IL	IL	MCHENRY COUNTY	17111871312	92622	120438	130.03	Upper
2024-2026	MD	16984	17	111	871313	CHICAGO-NAPERVILLE-SCHAUMBURG, IL	IL	MCHENRY COUNTY	17111871313	92622	73100	78.92	Moderate
2024-2026	MD	16984	17	111	871402	CHICAGO-NAPERVILLE-SCHAUMBURG, IL	IL	MCHENRY COUNTY	17111871402	92622	135322	146.10	Upper
2024-2026	MD	16984	17	111	871404	CHICAGO-NAPERVILLE-SCHAUMBURG, IL	IL	MCHENRY COUNTY	17111871404	92622	108429	117.06	Middle
2024-2026	MD	16984	17	111	871501	CHICAGO-NAPERVILLE-SCHAUMBURG, IL	IL	MCHENRY COUNTY	17111871501	92622	105655	114.07	Middle
2024-2026	MD	16984	17	111	871502	CHICAGO-NAPERVILLE-SCHAUMBURG, IL	IL	MCHENRY COUNTY	17111871502	92622	123831	133.69	Upper
2024-2026	MD	16984	17	111	871600	CHICAGO-NAPERVILLE-SCHAUMBURG, IL	IL	MCHENRY COUNTY	17111871600	92622	115192	124.36	Upper
2024-2026	MD	16984	17	197	880105	CHICAGO-NAPERVILLE-SCHAUMBURG, IL	IL	WILL COUNTY	17197880105	92622	85903	92.74	Middle
2024-2026	MD	16984	17	197	880106	CHICAGO-NAPERVILLE-SCHAUMBURG, IL	IL	WILL COUNTY	17197880106	92622	77031	83.16	Middle
2024-2026	MD	16984	17	197	880107	CHICAGO-NAPERVILLE-SCHAUMBURG, IL	IL	WILL COUNTY	17197880107	92622	73969	79.86	Moderate
2024-2026	MD	16984	17	197	880109	CHICAGO-NAPERVILLE-SCHAUMBURG, IL	IL	WILL COUNTY	17197880109	92622	112698	121.67	Upper
2024-2026	MD	16984	17	197	880111	CHICAGO-NAPERVILLE-SCHAUMBURG, IL	IL	WILL COUNTY	17197880111	92622	80000	86.37	Middle
2024-2026	MD	16984	17	197	880112	CHICAGO-NAPERVILLE-SCHAUMBURG, IL	IL	WILL COUNTY	17197880112	92622	96510	104.19	Middle
2024-2026	MD	16984	17	197	880113	CHICAGO-NAPERVILLE-SCHAUMBURG, IL	IL	WILL COUNTY	17197880113	92622	69038	74.53	Moderate
2024-2026	MD	16984	17	197	880114	CHICAGO-NAPERVILLE-SCHAUMBURG, IL	IL	WILL COUNTY	17197880114	92622	61328	66.21	Moderate
2024-2026	MD	16984	17	197	880115	CHICAGO-NAPERVILLE-SCHAUMBURG, IL	IL	WILL COUNTY	17197880115	92622	80734	87.16	Middle
2024-2026	MD	16984	17	197	880116	CHICAGO-NAPERVILLE-SCHAUMBURG, IL	IL	WILL COUNTY	17197880116	92622	100054	108.02	Middle
2024-2026	MD	16984	17	197	880117	CHICAGO-NAPERVILLE-SCHAUMBURG, IL	IL	WILL COUNTY	17197880117	92622	69849	75.41	Moderate
2024-2026	MD	16984	17	197	880118	CHICAGO-NAPERVILLE-SCHAUMBURG, IL	IL	WILL COUNTY	17197880118	92622	184650	199.35	Upper
2024-2026	MD	16984	17	197	880119	CHICAGO-NAPERVILLE-SCHAUMBURG, IL	IL	WILL COUNTY	17197880119	92622	163355	176.36	Upper
2024-2026	MD	16984	17	197	880122	CHICAGO-NAPERVILLE-SCHAUMBURG, IL	IL	WILL COUNTY	17197880122	92622	128125	138.33	Upper
2024-2026	MD	16984	17	197	880123	CHICAGO-NAPERVILLE-SCHAUMBURG, IL	IL	WILL COUNTY	17197880123	92622	145508	157.09	Upper
2024-2026	MD	16984	17	197	880124	CHICAGO-NAPERVILLE-SCHAUMBURG, IL	IL	WILL COUNTY	17197880124	92622	118615	128.06	Upper
2024-2026	MD	16984	17	197	880125	CHICAGO-NAPERVILLE-SCHAUMBURG, IL	IL	WILL COUNTY	17197880125	92622	134345	145.04	Upper
2024-2026	MD	16984	17	197	880202	CHICAGO-NAPERVILLE-SCHAUMBURG, IL	IL	WILL COUNTY	17197880202	92622	97716	105.49	Middle
2024-2026	MD	16984	17	197	880203	CHICAGO-NAPERVILLE-SCHAUMBURG, IL	IL	WILL COUNTY	17197880203	92622	87109	94.04	Middle
2024-2026	MD	16984	17	197	880204	CHICAGO-NAPERVILLE-SCHAUMBURG, IL	IL	WILL COUNTY	17197880204	92622	81210	87.67	Middle
2024-2026	MD	16984	17	197	880303	CHICAGO-NAPERVILLE-SCHAUMBURG, IL	IL	WILL COUNTY	17197880303	92622	122340	132.08	Upper
2024-2026	MD	16984	17	197	880304	CHICAGO-NAPERVILLE-SCHAUMBURG, IL	IL	WILL COUNTY	17197880304	92622	158889	171.54	Upper
2024-2026	MD	16984	17	197	880305	CHICAGO-NAPERVILLE-SCHAUMBURG, IL	IL	WILL COUNTY	17197880305	92622	185288	200.04	Upper
2024-2026	MD	16984	17	197	880307	CHICAGO-NAPERVILLE-SCHAUMBURG, IL	IL	WILL COUNTY	17197880307	92622	118654	128.10	Upper
2024-2026	MD	16984	17	197	880309	CHICAGO-NAPERVILLE-SCHAUMBURG, IL	IL	WILL COUNTY	17197880309	92622	182109	196.61	Upper
2024-2026	MD	16984	17	197	880314	CHICAGO-NAPERVILLE-SCHAUMBURG, IL	IL	WILL COUNTY	17197880314	92622	163833	176.88	Upper
2024-2026	MD	16984	17	197	880315	CHICAGO-NAPERVILLE-SCHAUMBURG, IL	IL	WILL COUNTY	17197880315	92622	142330	153.66	Upper
2024-2026	MD	16984	17	197	880316	CHICAGO-NAPERVILLE-SCHAUMBURG, IL	IL	WILL COUNTY	17197880316	92622	225699	243.67	Upper
2024-2026	MD	16984	17	197	880317	CHICAGO-NAPERVILLE-SCHAUMBURG, IL	IL	WILL COUNTY	17197880317	92622	151950	164.05	Upper
2024-2026	MD	16984	17	197	880318	CHICAGO-NAPERVILLE-SCHAUMBURG, IL	IL	WILL COUNTY	17197880318	92622	154397	166.69	Upper
2024-2026	MD	16984	17	197	880319	CHICAGO-NAPERVILLE-SCHAUMBURG, IL	IL	WILL COUNTY	17197880319	92622	165375	178.54	Upper
2024-2026	MD	16984	17	197	880320	CHICAGO-NAPERVILLE-SCHAUMBURG, IL	IL	WILL COUNTY	17197880320	92622	139231	150.32	Upper
2024-2026	MD	16984	17	197	880321	CHICAGO-NAPERVILLE-SCHAUMBURG, IL	IL	WILL COUNTY	17197880321	92622	142750	154.12	Upper
2024-2026	MD	16984	17	197	880322	CHICAGO-NAPERVILLE-SCHAUMBURG, IL	IL	WILL COUNTY	17197880322	92622	202100	218.19	Upper
2024-2026	MD	16984	17	197	880323	CHICAGO-NAPERVILLE-SCHAUMBURG, IL	IL	WILL COUNTY	17197880323	92622	182602	197.14	Upper
2024-2026	MD	16984	17	197	880324	CHICAGO-NAPERVILLE-SCHAUMBURG, IL	IL	WILL COUNTY	17197880324	92622	123594	133.43	Upper
2024-2026	MD	16984	17	197	880325	CHICAGO-NAPERVILLE-SCHAUMBURG, IL	IL	WILL COUNTY	17197880325	92622	118810	128.27	Upper
2024-2026	MD	16984	17	197	880326	CHICAGO-NAPERVILLE-SCHAUMBURG, IL	IL	WILL COUNTY	17197880326	92622	138000	148.99	Upper
2024-2026	MD	16984	17	197	880408	CHICAGO-NAPERVILLE-SCHAUMBURG, IL	IL	WILL COUNTY	17197880408	92622	91308	98.58	Middle
2024-2026	MD	16984	17	197	880411	CHICAGO-NAPERVILLE-SCHAUMBURG, IL	IL	WILL COUNTY	17197880411	92622	129688	140.01	Upper
2024-2026	MD	16984	17	197	880412	CHICAGO-NAPERVILLE-SCHAUMBURG, IL	IL	WILL COUNTY	17197880412	92622	100245	108.23	Middle
2024-2026	MD	16984	17	197	880414	CHICAGO-NAPERVILLE-SCHAUMBURG, IL	IL	WILL COUNTY	17197880414	92622	95921	103.56	Middle
2024-2026	MD	16984	17	197	880416	CHICAGO-NAPERVILLE-SCHAUMBURG, IL	IL	WILL COUNTY	17197880416	92622	97875	105.67	Middle

Year	MSA/MD code type	MSA/MD code	State code	County code	Tract	MSA/MD name	State	County name	FIPS code	MSA/MD MFI	Tract MFI	Tract income percentage	Tract income level
2024-2026	MD	16984	17	197	880417	CHICAGO-NAPERVILLE-SCHAUMBURG, IL	IL	WILL COUNTY	17197880417	92622	107736	116.31	Middle
2024-2026	MD	16984	17	197	880418	CHICAGO-NAPERVILLE-SCHAUMBURG, IL	IL	WILL COUNTY	17197880418	92622	128750	139.00	Upper
2024-2026	MD	16984	17	197	880421	CHICAGO-NAPERVILLE-SCHAUMBURG, IL	IL	WILL COUNTY	17197880421	92622	117321	126.66	Upper
2024-2026	MD	16984	17	197	880422	CHICAGO-NAPERVILLE-SCHAUMBURG, IL	IL	WILL COUNTY	17197880422	92622	129341	139.64	Upper
2024-2026	MD	16984	17	197	880423	CHICAGO-NAPERVILLE-SCHAUMBURG, IL	IL	WILL COUNTY	17197880423	92622	109792	118.53	Middle
2024-2026	MD	16984	17	197	880424	CHICAGO-NAPERVILLE-SCHAUMBURG, IL	IL	WILL COUNTY	17197880424	92622	154946	167.28	Upper
2024-2026	MD	16984	17	197	880425	CHICAGO-NAPERVILLE-SCHAUMBURG, IL	IL	WILL COUNTY	17197880425	92622	101234	109.29	Middle
2024-2026	MD	16984	17	197	880426	CHICAGO-NAPERVILLE-SCHAUMBURG, IL	IL	WILL COUNTY	17197880426	92622	99774	107.72	Middle
2024-2026	MD	16984	17	197	880427	CHICAGO-NAPERVILLE-SCHAUMBURG, IL	IL	WILL COUNTY	17197880427	92622	106964	115.48	Middle
2024-2026	MD	16984	17	197	880428	CHICAGO-NAPERVILLE-SCHAUMBURG, IL	IL	WILL COUNTY	17197880428	92622	99201	107.10	Middle
2024-2026	MD	16984	17	197	880429	CHICAGO-NAPERVILLE-SCHAUMBURG, IL	IL	WILL COUNTY	17197880429	92622	132827	143.40	Upper
2024-2026	MD	16984	17	197	880430	CHICAGO-NAPERVILLE-SCHAUMBURG, IL	IL	WILL COUNTY	17197880430	92622	115500	124.70	Upper
2024-2026	MD	16984	17	197	880431	CHICAGO-NAPERVILLE-SCHAUMBURG, IL	IL	WILL COUNTY	17197880431	92622	113289	122.31	Upper
2024-2026	MD	16984	17	197	880432	CHICAGO-NAPERVILLE-SCHAUMBURG, IL	IL	WILL COUNTY	17197880432	92622	103482	111.72	Middle
2024-2026	MD	16984	17	197	880502	CHICAGO-NAPERVILLE-SCHAUMBURG, IL	IL	WILL COUNTY	17197880502	92622	95625	103.24	Middle
2024-2026	MD	16984	17	197	880503	CHICAGO-NAPERVILLE-SCHAUMBURG, IL	IL	WILL COUNTY	17197880503	92622	71650	77.35	Moderate
2024-2026	MD	16984	17	197	880508	CHICAGO-NAPERVILLE-SCHAUMBURG, IL	IL	WILL COUNTY	17197880508	92622	96994	104.72	Middle
2024-2026	MD	16984	17	197	880509	CHICAGO-NAPERVILLE-SCHAUMBURG, IL	IL	WILL COUNTY	17197880509	92622	89375	96.49	Middle
2024-2026	MD	16984	17	197	880510	CHICAGO-NAPERVILLE-SCHAUMBURG, IL	IL	WILL COUNTY	17197880510	92622	77325	83.48	Middle
2024-2026	MD	16984	17	197	880511	CHICAGO-NAPERVILLE-SCHAUMBURG, IL	IL	WILL COUNTY	17197880511	92622	122722	132.49	Upper
2024-2026	MD	16984	17	197	880601	CHICAGO-NAPERVILLE-SCHAUMBURG, IL	IL	WILL COUNTY	17197880601	92622	125132	135.09	Upper
2024-2026	MD	16984	17	197	880602	CHICAGO-NAPERVILLE-SCHAUMBURG, IL	IL	WILL COUNTY	17197880602	92622	98846	106.71	Middle
2024-2026	MD	16984	17	197	880701	CHICAGO-NAPERVILLE-SCHAUMBURG, IL	IL	WILL COUNTY	17197880701	92622	68382	73.82	Moderate
2024-2026	MD	16984	17	197	880702	CHICAGO-NAPERVILLE-SCHAUMBURG, IL	IL	WILL COUNTY	17197880702	92622	60139	64.92	Moderate
2024-2026	MD	16984	17	197	880901	CHICAGO-NAPERVILLE-SCHAUMBURG, IL	IL	WILL COUNTY	17197880901	92622	64500	69.63	Moderate
2024-2026	MD	16984	17	197	880903	CHICAGO-NAPERVILLE-SCHAUMBURG, IL	IL	WILL COUNTY	17197880903	92622	58375	63.02	Moderate
2024-2026	MD	16984	17	197	880905	CHICAGO-NAPERVILLE-SCHAUMBURG, IL	IL	WILL COUNTY	17197880905	92622	57969	62.58	Moderate
2024-2026	MD	16984	17	197	881001	CHICAGO-NAPERVILLE-SCHAUMBURG, IL	IL	WILL COUNTY	17197881001	92622	101974	110.09	Middle
2024-2026	MD	16984	17	197	881002	CHICAGO-NAPERVILLE-SCHAUMBURG, IL	IL	WILL COUNTY	17197881002	92622	127250	137.38	Upper
2024-2026	MD	16984	17	197	881005	CHICAGO-NAPERVILLE-SCHAUMBURG, IL	IL	WILL COUNTY	17197881005	92622	108894	117.56	Middle
2024-2026	MD	16984	17	197	881006	CHICAGO-NAPERVILLE-SCHAUMBURG, IL	IL	WILL COUNTY	17197881006	92622	102917	111.11	Middle
2024-2026	MD	16984	17	197	881007	CHICAGO-NAPERVILLE-SCHAUMBURG, IL	IL	WILL COUNTY	17197881007	92622	131127	141.57	Upper
2024-2026	MD	16984	17	197	881009	CHICAGO-NAPERVILLE-SCHAUMBURG, IL	IL	WILL COUNTY	17197881009	92622	104918	113.27	Middle
2024-2026	MD	16984	17	197	881010	CHICAGO-NAPERVILLE-SCHAUMBURG, IL	IL	WILL COUNTY	17197881010	92622	115471	124.66	Upper
2024-2026	MD	16984	17	197	881011	CHICAGO-NAPERVILLE-SCHAUMBURG, IL	IL	WILL COUNTY	17197881011	92622	128788	139.04	Upper
2024-2026	MD	16984	17	197	881012	CHICAGO-NAPERVILLE-SCHAUMBURG, IL	IL	WILL COUNTY	17197881012	92622	111000	119.84	Middle
2024-2026	MD	16984	17	197	881105	CHICAGO-NAPERVILLE-SCHAUMBURG, IL	IL	WILL COUNTY	17197881105	92622	132599	143.16	Upper
2024-2026	MD	16984	17	197	881107	CHICAGO-NAPERVILLE-SCHAUMBURG, IL	IL	WILL COUNTY	17197881107	92622	116131	125.38	Upper
2024-2026	MD	16984	17	197	881108	CHICAGO-NAPERVILLE-SCHAUMBURG, IL	IL	WILL COUNTY	17197881108	92622	116310	125.57	Upper
2024-2026	MD	16984	17	197	881109	CHICAGO-NAPERVILLE-SCHAUMBURG, IL	IL	WILL COUNTY	17197881109	92622	125320	135.30	Upper
2024-2026	MD	16984	17	197	881111	CHICAGO-NAPERVILLE-SCHAUMBURG, IL	IL	WILL COUNTY	17197881111	92622	102574	110.74	Middle
2024-2026	MD	16984	17	197	881112	CHICAGO-NAPERVILLE-SCHAUMBURG, IL	IL	WILL COUNTY	17197881112	92622	131033	141.47	Upper
2024-2026	MD	16984	17	197	881113	CHICAGO-NAPERVILLE-SCHAUMBURG, IL	IL	WILL COUNTY	17197881113	92622	122470	132.22	Upper
2024-2026	MD	16984	17	197	881115	CHICAGO-NAPERVILLE-SCHAUMBURG, IL	IL	WILL COUNTY	17197881115	92622	122772	132.55	Upper
2024-2026	MD	16984	17	197	881116	CHICAGO-NAPERVILLE-SCHAUMBURG, IL	IL	WILL COUNTY	17197881116	92622	146796	158.48	Upper
2024-2026	MD	16984	17	197	881201	CHICAGO-NAPERVILLE-SCHAUMBURG, IL	IL	WILL COUNTY	17197881201	92622	42596	45.98	Low
2024-2026	MD	16984	17	197	881202	CHICAGO-NAPERVILLE-SCHAUMBURG, IL	IL	WILL COUNTY	17197881202	92622	61540	66.44	Moderate
2024-2026	MD	16984	17	197	881301	CHICAGO-NAPERVILLE-SCHAUMBURG, IL	IL	WILL COUNTY	17197881301	92622	52880	57.09	Moderate
2024-2026	MD	16984	17	197	881302	CHICAGO-NAPERVILLE-SCHAUMBURG, IL	IL	WILL COUNTY	17197881302	92622	45591	49.22	Low
2024-2026	MD	16984	17	197	881401	CHICAGO-NAPERVILLE-SCHAUMBURG, IL	IL	WILL COUNTY	17197881401	92622	59954	64.72	Moderate
2024-2026	MD	16984	17	197	881402	CHICAGO-NAPERVILLE-SCHAUMBURG, IL	IL	WILL COUNTY	17197881402	92622	77971	84.18	Middle
2024-2026	MD	16984	17	197	881500	CHICAGO-NAPERVILLE-SCHAUMBURG, IL	IL	WILL COUNTY	17197881500	92622	82106	88.64	Middle
2024-2026	MD	16984	17	197	881601	CHICAGO-NAPERVILLE-SCHAUMBURG, IL	IL	WILL COUNTY	17197881601	92622	85430	92.23	Middle
2024-2026	MD	16984	17	197	881603	CHICAGO-NAPERVILLE-SCHAUMBURG, IL	IL	WILL COUNTY	17197881603	92622	52604	56.79	Moderate
2024-2026	MD	16984	17	197	881604	CHICAGO-NAPERVILLE-SCHAUMBURG, IL	IL	WILL COUNTY	17197881604	92622	60938	65.79	Moderate
2024-2026	MD	16984	17	197	881700	CHICAGO-NAPERVILLE-SCHAUMBURG, IL	IL	WILL COUNTY	17197881700	92622	95192	102.77	Middle
2024-2026	MD	16984	17	197	881800	CHICAGO-NAPERVILLE-SCHAUMBURG, IL	IL	WILL COUNTY	17197881800	92622	59052	63.75	Moderate
2024-2026	MD	16984	17	197	881900	CHICAGO-NAPERVILLE-SCHAUMBURG, IL	IL	WILL COUNTY	17197881900	92622	27831	30.04	Low
2024-2026	MD	16984	17	197	882000	CHICAGO-NAPERVILLE-SCHAUMBURG, IL	IL	WILL COUNTY	17197882000	92622	39028	42.13	Low
2024-2026	MD	16984	17	197	882100	CHICAGO-NAPERVILLE-SCHAUMBURG, IL	IL	WILL COUNTY	17197882100	92622	62650	67.64	Moderate
2024-2026	MD	16984	17	197	882200	CHICAGO-NAPERVILLE-SCHAUMBURG, IL	IL	WILL COUNTY	17197882200	92622	47399	51.17	Moderate
2024-2026	MD	16984	17	197	882300	CHICAGO-NAPERVILLE-SCHAUMBURG, IL	IL	WILL COUNTY	17197882300	92622	69188	74.69	Moderate
2024-2026	MD	16984	17	197	882400	CHICAGO-NAPERVILLE-SCHAUMBURG, IL	IL	WILL COUNTY	17197882400	92622	50292	54.29	Moderate
2024-2026	MD	16984	17	197	882500	CHICAGO-NAPERVILLE-SCHAUMBURG, IL	IL	WILL COUNTY	17197882500	92622	36019	38.88	Low
2024-2026	MD	16984	17	197	882601	CHICAGO-NAPERVILLE-SCHAUMBURG, IL	IL	WILL COUNTY	17197882601	92622	62232	67.18	Moderate
2024-2026	MD	16984	17	197	882602	CHICAGO-NAPERVILLE-SCHAUMBURG, IL	IL	WILL COUNTY	17197882602	92622	65423	70.63	Moderate

Year	MSA/MD code type	MSA/MD code	State code	County code	Tract	MSA/MD name	State	County name	FIPS code	MSA/MD MFI	Tract MFI	Tract income percentage	Tract income level
2024-2026	MD	16984	17	197	882701	CHICAGO-NAPERVILLE-SCHAUMBURG, IL	IL	WILL COUNTY	17197882701	92622	92279	99.62	Middle
2024-2026	MD	16984	17	197	882702	CHICAGO-NAPERVILLE-SCHAUMBURG, IL	IL	WILL COUNTY	17197882702	92622	93125	100.54	Middle
2024-2026	MD	16984	17	197	882801	CHICAGO-NAPERVILLE-SCHAUMBURG, IL	IL	WILL COUNTY	17197882801	92622	63431	68.48	Moderate
2024-2026	MD	16984	17	197	882802	CHICAGO-NAPERVILLE-SCHAUMBURG, IL	IL	WILL COUNTY	17197882802	92622	39949	43.13	Low
2024-2026	MD	16984	17	197	882900	CHICAGO-NAPERVILLE-SCHAUMBURG, IL	IL	WILL COUNTY	17197882900	92622	49435	53.37	Moderate
2024-2026	MD	16984	17	197	883000	CHICAGO-NAPERVILLE-SCHAUMBURG, IL	IL	WILL COUNTY	17197883000	92622	62689	67.68	Moderate
2024-2026	MD	16984	17	197	883100	CHICAGO-NAPERVILLE-SCHAUMBURG, IL	IL	WILL COUNTY	17197883100	92622	62670	67.66	Moderate
2024-2026	MD	16984	17	197	883206	CHICAGO-NAPERVILLE-SCHAUMBURG, IL	IL	WILL COUNTY	17197883206	92622	94963	102.52	Middle
2024-2026	MD	16984	17	197	883208	CHICAGO-NAPERVILLE-SCHAUMBURG, IL	IL	WILL COUNTY	17197883208	92622	80893	87.33	Middle
2024-2026	MD	16984	17	197	883209	CHICAGO-NAPERVILLE-SCHAUMBURG, IL	IL	WILL COUNTY	17197883209	92622	93152	100.57	Middle
2024-2026	MD	16984	17	197	883210	CHICAGO-NAPERVILLE-SCHAUMBURG, IL	IL	WILL COUNTY	17197883210	92622	144792	156.32	Upper
2024-2026	MD	16984	17	197	883211	CHICAGO-NAPERVILLE-SCHAUMBURG, IL	IL	WILL COUNTY	17197883211	92622	87011	93.94	Middle
2024-2026	MD	16984	17	197	883212	CHICAGO-NAPERVILLE-SCHAUMBURG, IL	IL	WILL COUNTY	17197883212	92622	141806	153.10	Upper
2024-2026	MD	16984	17	197	883213	CHICAGO-NAPERVILLE-SCHAUMBURG, IL	IL	WILL COUNTY	17197883213	92622	114231	123.33	Upper
2024-2026	MD	16984	17	197	883214	CHICAGO-NAPERVILLE-SCHAUMBURG, IL	IL	WILL COUNTY	17197883214	92622	106900	115.41	Middle
2024-2026	MD	16984	17	197	883216	CHICAGO-NAPERVILLE-SCHAUMBURG, IL	IL	WILL COUNTY	17197883216	92622	117880	127.26	Upper
2024-2026	MD	16984	17	197	883217	CHICAGO-NAPERVILLE-SCHAUMBURG, IL	IL	WILL COUNTY	17197883217	92622	74205	80.11	Middle
2024-2026	MD	16984	17	197	883218	CHICAGO-NAPERVILLE-SCHAUMBURG, IL	IL	WILL COUNTY	17197883218	92622	120223	129.79	Upper
2024-2026	MD	16984	17	197	883219	CHICAGO-NAPERVILLE-SCHAUMBURG, IL	IL	WILL COUNTY	17197883219	92622	133125	143.72	Upper
2024-2026	MD	16984	17	197	883303	CHICAGO-NAPERVILLE-SCHAUMBURG, IL	IL	WILL COUNTY	17197883303	92622	127566	137.72	Upper
2024-2026	MD	16984	17	197	883304	CHICAGO-NAPERVILLE-SCHAUMBURG, IL	IL	WILL COUNTY	17197883304	92622	104545	112.87	Middle
2024-2026	MD	16984	17	197	883305	CHICAGO-NAPERVILLE-SCHAUMBURG, IL	IL	WILL COUNTY	17197883305	92622	103553	111.80	Middle
2024-2026	MD	16984	17	197	883306	CHICAGO-NAPERVILLE-SCHAUMBURG, IL	IL	WILL COUNTY	17197883306	92622	101290	109.35	Middle
2024-2026	MD	16984	17	197	883307	CHICAGO-NAPERVILLE-SCHAUMBURG, IL	IL	WILL COUNTY	17197883307	92622	103724	111.98	Middle
2024-2026	MD	16984	17	197	883401	CHICAGO-NAPERVILLE-SCHAUMBURG, IL	IL	WILL COUNTY	17197883401	92622	77066	83.20	Middle
2024-2026	MD	16984	17	197	883402	CHICAGO-NAPERVILLE-SCHAUMBURG, IL	IL	WILL COUNTY	17197883402	92622	79688	86.03	Middle
2024-2026	MD	16984	17	197	883504	CHICAGO-NAPERVILLE-SCHAUMBURG, IL	IL	WILL COUNTY	17197883504	92622	139890	151.03	Upper
2024-2026	MD	16984	17	197	883505	CHICAGO-NAPERVILLE-SCHAUMBURG, IL	IL	WILL COUNTY	17197883505	92622	136316	147.17	Upper
2024-2026	MD	16984	17	197	883507	CHICAGO-NAPERVILLE-SCHAUMBURG, IL	IL	WILL COUNTY	17197883507	92622	114602	123.73	Upper
2024-2026	MD	16984	17	197	883509	CHICAGO-NAPERVILLE-SCHAUMBURG, IL	IL	WILL COUNTY	17197883509	92622	99756	107.70	Middle
2024-2026	MD	16984	17	197	883510	CHICAGO-NAPERVILLE-SCHAUMBURG, IL	IL	WILL COUNTY	17197883510	92622	117038	126.36	Upper
2024-2026	MD	16984	17	197	883511	CHICAGO-NAPERVILLE-SCHAUMBURG, IL	IL	WILL COUNTY	17197883511	92622	117674	127.04	Upper
2024-2026	MD	16984	17	197	883513	CHICAGO-NAPERVILLE-SCHAUMBURG, IL	IL	WILL COUNTY	17197883513	92622	115268	124.44	Upper
2024-2026	MD	16984	17	197	883514	CHICAGO-NAPERVILLE-SCHAUMBURG, IL	IL	WILL COUNTY	17197883514	92622	135764	146.57	Upper
2024-2026	MD	16984	17	197	883515	CHICAGO-NAPERVILLE-SCHAUMBURG, IL	IL	WILL COUNTY	17197883515	92622	141549	152.82	Upper
2024-2026	MD	16984	17	197	883516	CHICAGO-NAPERVILLE-SCHAUMBURG, IL	IL	WILL COUNTY	17197883516	92622	155000	167.34	Upper
2024-2026	MD	16984	17	197	883517	CHICAGO-NAPERVILLE-SCHAUMBURG, IL	IL	WILL COUNTY	17197883517	92622	103696	111.95	Middle
2024-2026	MD	16984	17	197	883519	CHICAGO-NAPERVILLE-SCHAUMBURG, IL	IL	WILL COUNTY	17197883519	92622	132528	143.08	Upper
2024-2026	MD	16984	17	197	883521	CHICAGO-NAPERVILLE-SCHAUMBURG, IL	IL	WILL COUNTY	17197883521	92622	152650	164.80	Upper
2024-2026	MD	16984	17	197	883522	CHICAGO-NAPERVILLE-SCHAUMBURG, IL	IL	WILL COUNTY	17197883522	92622	131250	141.70	Upper
2024-2026	MD	16984	17	197	883602	CHICAGO-NAPERVILLE-SCHAUMBURG, IL	IL	WILL COUNTY	17197883602	92622	99788	107.73	Middle
2024-2026	MD	16984	17	197	883603	CHICAGO-NAPERVILLE-SCHAUMBURG, IL	IL	WILL COUNTY	17197883603	92622	75000	80.97	Middle
2024-2026	MD	16984	17	197	883605	CHICAGO-NAPERVILLE-SCHAUMBURG, IL	IL	WILL COUNTY	17197883605	92622	52330	56.49	Moderate
2024-2026	MD	16984	17	197	883606	CHICAGO-NAPERVILLE-SCHAUMBURG, IL	IL	WILL COUNTY	17197883606	92622	91417	98.69	Middle
2024-2026	MD	16984	17	197	883700	CHICAGO-NAPERVILLE-SCHAUMBURG, IL	IL	WILL COUNTY	17197883700	92622	57177	61.73	Moderate
2024-2026	MD	16984	17	197	883803	CHICAGO-NAPERVILLE-SCHAUMBURG, IL	IL	WILL COUNTY	17197883803	92622	51550	55.65	Moderate
2024-2026	MD	16984	17	197	883804	CHICAGO-NAPERVILLE-SCHAUMBURG, IL	IL	WILL COUNTY	17197883804	92622	76046	82.10	Middle
2024-2026	MD	16984	17	197	883806	CHICAGO-NAPERVILLE-SCHAUMBURG, IL	IL	WILL COUNTY	17197883806	92622	84226	90.93	Middle
2024-2026	MD	16984	17	197	883808	CHICAGO-NAPERVILLE-SCHAUMBURG, IL	IL	WILL COUNTY	17197883808	92622	103047	111.25	Middle
2024-2026	MD	16984	17	197	883809	CHICAGO-NAPERVILLE-SCHAUMBURG, IL	IL	WILL COUNTY	17197883809	92622	64205	69.31	Moderate
2024-2026	MD	16984	17	197	883810	CHICAGO-NAPERVILLE-SCHAUMBURG, IL	IL	WILL COUNTY	17197883810	92622	112639	121.61	Upper
2024-2026	MD	16984	17	197	883811	CHICAGO-NAPERVILLE-SCHAUMBURG, IL	IL	WILL COUNTY	17197883811	92622	75078	81.05	Middle
2024-2026	MD	16984	17	197	883902	CHICAGO-NAPERVILLE-SCHAUMBURG, IL	IL	WILL COUNTY	17197883902	92622	103464	111.70	Middle
2024-2026	MD	16984	17	197	883903	CHICAGO-NAPERVILLE-SCHAUMBURG, IL	IL	WILL COUNTY	17197883903	92622	117813	127.19	Upper
2024-2026	MD	16984	17	197	883904	CHICAGO-NAPERVILLE-SCHAUMBURG, IL	IL	WILL COUNTY	17197883904	92622	86875	93.79	Middle
2024-2026	MD	16984	17	197	884003	CHICAGO-NAPERVILLE-SCHAUMBURG, IL	IL	WILL COUNTY	17197884003	92622	97581	105.35	Middle
2024-2026	MD	16984	17	197	884004	CHICAGO-NAPERVILLE-SCHAUMBURG, IL	IL	WILL COUNTY	17197884004	92622	66717	72.03	Moderate
2024-2026	MD	16984	17	197	884005	CHICAGO-NAPERVILLE-SCHAUMBURG, IL	IL	WILL COUNTY	17197884005	92622	69236	74.75	Moderate
2024-2026	MD	16984	17	197	884006	CHICAGO-NAPERVILLE-SCHAUMBURG, IL	IL	WILL COUNTY	17197884006	92622	75625	81.64	Middle
2024-2026	MD	16984	17	197	884101	CHICAGO-NAPERVILLE-SCHAUMBURG, IL	IL	WILL COUNTY	17197884101	92622	84537	91.27	Middle
2024-2026	MD	16984	17	197	884103	CHICAGO-NAPERVILLE-SCHAUMBURG, IL	IL	WILL COUNTY	17197884103	92622	105096	113.46	Middle
2024-2026	MD	16984	17	197	980000	CHICAGO-NAPERVILLE-SCHAUMBURG, IL	IL	WILL COUNTY	17197980000	92622	0	0.00	Unknown
2024-2026	MD	16984	17	197	980100	CHICAGO-NAPERVILLE-SCHAUMBURG, IL	IL	WILL COUNTY	17197980100	92622	0	0.00	Unknown
2024-2026	MD	20994	17	037	000100	ELGIN, IL	IL	DEKALB COUNTY	17037000100	97326	80681	82.89	Middle
2024-2026	MD	20994	17	037	000200	ELGIN, IL	IL	DEKALB COUNTY	17037000200	97326	88684	91.12	Middle
2024-2026	MD	20994	17	037	000300	ELGIN, IL	IL	DEKALB COUNTY	17037000300	97326	110362	113.39	Middle

Year	MSA/MD code type	MSA/MD code	State code	County code	Tract	MSA/MD name	State	County name	FIPS code	MSA/MD MFI	Tract MFI	Tract income percentage	Tract income level
2024-2026	MD	20994	17	037	000401	ELGIN, IL	IL	DEKALB COUNTY	17037000401	97326	102986	105.81	Middle
2024-2026	MD	20994	17	037	000402	ELGIN, IL	IL	DEKALB COUNTY	17037000402	97326	103750	106.60	Middle
2024-2026	MD	20994	17	037	000500	ELGIN, IL	IL	DEKALB COUNTY	17037000500	97326	67841	69.70	Moderate
2024-2026	MD	20994	17	037	000600	ELGIN, IL	IL	DEKALB COUNTY	17037000600	97326	78598	80.75	Middle
2024-2026	MD	20994	17	037	000700	ELGIN, IL	IL	DEKALB COUNTY	17037000700	97326	80680	82.89	Middle
2024-2026	MD	20994	17	037	000800	ELGIN, IL	IL	DEKALB COUNTY	17037000800	97326	72375	74.36	Moderate
2024-2026	MD	20994	17	037	000900	ELGIN, IL	IL	DEKALB COUNTY	17037000900	97326	107115	110.05	Middle
2024-2026	MD	20994	17	037	001002	ELGIN, IL	IL	DEKALB COUNTY	17037001002	97326	27714	28.47	Low
2024-2026	MD	20994	17	037	001003	ELGIN, IL	IL	DEKALB COUNTY	17037001003	97326	0	0.00	Unknown
2024-2026	MD	20994	17	037	001004	ELGIN, IL	IL	DEKALB COUNTY	17037001004	97326	95726	98.35	Middle
2024-2026	MD	20994	17	037	001300	ELGIN, IL	IL	DEKALB COUNTY	17037001300	97326	90691	93.18	Middle
2024-2026	MD	20994	17	037	001400	ELGIN, IL	IL	DEKALB COUNTY	17037001400	97326	80882	83.10	Middle
2024-2026	MD	20994	17	037	001500	ELGIN, IL	IL	DEKALB COUNTY	17037001500	97326	62557	64.27	Moderate
2024-2026	MD	20994	17	037	001600	ELGIN, IL	IL	DEKALB COUNTY	17037001600	97326	99200	101.92	Middle
2024-2026	MD	20994	17	037	001700	ELGIN, IL	IL	DEKALB COUNTY	17037001700	97326	92930	95.48	Middle
2024-2026	MD	20994	17	037	001800	ELGIN, IL	IL	DEKALB COUNTY	17037001800	97326	91065	93.56	Middle
2024-2026	MD	20994	17	037	001900	ELGIN, IL	IL	DEKALB COUNTY	17037001900	97326	90781	93.27	Middle
2024-2026	MD	20994	17	037	002000	ELGIN, IL	IL	DEKALB COUNTY	17037002000	97326	74750	76.80	Moderate
2024-2026	MD	20994	17	037	002100	ELGIN, IL	IL	DEKALB COUNTY	17037002100	97326	75792	77.87	Moderate
2024-2026	MD	20994	17	037	002200	ELGIN, IL	IL	DEKALB COUNTY	17037002200	97326	0	0.00	Unknown
2024-2026	MD	20994	17	089	850101	ELGIN, IL	IL	KANE COUNTY	17089850101	97326	83185	85.47	Middle
2024-2026	MD	20994	17	089	850103	ELGIN, IL	IL	KANE COUNTY	17089850103	97326	125694	129.14	Upper
2024-2026	MD	20994	17	089	850105	ELGIN, IL	IL	KANE COUNTY	17089850105	97326	119005	122.27	Upper
2024-2026	MD	20994	17	089	850106	ELGIN, IL	IL	KANE COUNTY	17089850106	97326	124595	128.01	Upper
2024-2026	MD	20994	17	089	850201	ELGIN, IL	IL	KANE COUNTY	17089850201	97326	64375	66.14	Moderate
2024-2026	MD	20994	17	089	850202	ELGIN, IL	IL	KANE COUNTY	17089850202	97326	62022	63.72	Moderate
2024-2026	MD	20994	17	089	850301	ELGIN, IL	IL	KANE COUNTY	17089850301	97326	62717	64.44	Moderate
2024-2026	MD	20994	17	089	850302	ELGIN, IL	IL	KANE COUNTY	17089850302	97326	62836	64.56	Moderate
2024-2026	MD	20994	17	089	850400	ELGIN, IL	IL	KANE COUNTY	17089850400	97326	93403	95.96	Middle
2024-2026	MD	20994	17	089	850500	ELGIN, IL	IL	KANE COUNTY	17089850500	97326	104875	107.75	Middle
2024-2026	MD	20994	17	089	850600	ELGIN, IL	IL	KANE COUNTY	17089850600	97326	123781	127.18	Upper
2024-2026	MD	20994	17	089	850703	ELGIN, IL	IL	KANE COUNTY	17089850703	97326	119375	122.65	Upper
2024-2026	MD	20994	17	089	850704	ELGIN, IL	IL	KANE COUNTY	17089850704	97326	67591	69.44	Moderate
2024-2026	MD	20994	17	089	850705	ELGIN, IL	IL	KANE COUNTY	17089850705	97326	115570	118.74	Middle
2024-2026	MD	20994	17	089	850706	ELGIN, IL	IL	KANE COUNTY	17089850706	97326	0	0.00	Unknown
2024-2026	MD	20994	17	089	850707	ELGIN, IL	IL	KANE COUNTY	17089850707	97326	109712	112.72	Middle
2024-2026	MD	20994	17	089	850708	ELGIN, IL	IL	KANE COUNTY	17089850708	97326	95262	97.87	Middle
2024-2026	MD	20994	17	089	850709	ELGIN, IL	IL	KANE COUNTY	17089850709	97326	139078	142.89	Upper
2024-2026	MD	20994	17	089	850710	ELGIN, IL	IL	KANE COUNTY	17089850710	97326	99730	102.47	Middle
2024-2026	MD	20994	17	089	850711	ELGIN, IL	IL	KANE COUNTY	17089850711	97326	213058	218.91	Upper
2024-2026	MD	20994	17	089	850800	ELGIN, IL	IL	KANE COUNTY	17089850800	97326	76984	79.09	Moderate
2024-2026	MD	20994	17	089	851000	ELGIN, IL	IL	KANE COUNTY	17089851000	97326	61976	63.67	Moderate
2024-2026	MD	20994	17	089	851101	ELGIN, IL	IL	KANE COUNTY	17089851101	97326	58839	60.45	Moderate
2024-2026	MD	20994	17	089	851102	ELGIN, IL	IL	KANE COUNTY	17089851102	97326	73636	75.65	Moderate
2024-2026	MD	20994	17	089	851301	ELGIN, IL	IL	KANE COUNTY	17089851301	97326	42955	44.13	Low
2024-2026	MD	20994	17	089	851302	ELGIN, IL	IL	KANE COUNTY	17089851302	97326	58125	59.72	Moderate
2024-2026	MD	20994	17	089	851400	ELGIN, IL	IL	KANE COUNTY	17089851400	97326	63750	65.50	Moderate
2024-2026	MD	20994	17	089	851500	ELGIN, IL	IL	KANE COUNTY	17089851500	97326	77955	80.09	Middle
2024-2026	MD	20994	17	089	851600	ELGIN, IL	IL	KANE COUNTY	17089851600	97326	71528	73.49	Moderate
2024-2026	MD	20994	17	089	851801	ELGIN, IL	IL	KANE COUNTY	17089851801	97326	88125	90.54	Middle
2024-2026	MD	20994	17	089	851904	ELGIN, IL	IL	KANE COUNTY	17089851904	97326	102589	105.40	Middle
2024-2026	MD	20994	17	089	851907	ELGIN, IL	IL	KANE COUNTY	17089851907	97326	114191	117.32	Middle
2024-2026	MD	20994	17	089	851908	ELGIN, IL	IL	KANE COUNTY	17089851908	97326	81832	84.08	Middle
2024-2026	MD	20994	17	089	851909	ELGIN, IL	IL	KANE COUNTY	17089851909	97326	103333	106.17	Middle
2024-2026	MD	20994	17	089	851910	ELGIN, IL	IL	KANE COUNTY	17089851910	97326	106740	109.67	Middle
2024-2026	MD	20994	17	089	851911	ELGIN, IL	IL	KANE COUNTY	17089851911	97326	148338	152.41	Upper
2024-2026	MD	20994	17	089	851912	ELGIN, IL	IL	KANE COUNTY	17089851912	97326	77429	79.55	Moderate
2024-2026	MD	20994	17	089	851913	ELGIN, IL	IL	KANE COUNTY	17089851913	97326	113233	116.34	Middle
2024-2026	MD	20994	17	089	852001	ELGIN, IL	IL	KANE COUNTY	17089852001	97326	100815	103.58	Middle
2024-2026	MD	20994	17	089	852002	ELGIN, IL	IL	KANE COUNTY	17089852002	97326	98839	101.55	Middle
2024-2026	MD	20994	17	089	852004	ELGIN, IL	IL	KANE COUNTY	17089852004	97326	209615	215.37	Upper
2024-2026	MD	20994	17	089	852005	ELGIN, IL	IL	KANE COUNTY	17089852005	97326	155559	159.83	Upper
2024-2026	MD	20994	17	089	852101	ELGIN, IL	IL	KANE COUNTY	17089852101	97326	170483	175.16	Upper
2024-2026	MD	20994	17	089	852103	ELGIN, IL	IL	KANE COUNTY	17089852103	97326	160789	165.20	Upper
2024-2026	MD	20994	17	089	852104	ELGIN, IL	IL	KANE COUNTY	17089852104	97326	147500	151.55	Upper
2024-2026	MD	20994	17	089	852201	ELGIN, IL	IL	KANE COUNTY	17089852201	97326	107500	110.45	Middle

Year	MSA/MD code type	MSA/MD code	State code	County code	Tract	MSA/MD name	State	County name	FIPS code	MSA/MD MFI	Tract MFI	Tract income percentage	Tract income level
2024-2026	MD	20994	17	089	852203	ELGIN, IL	IL	KANE COUNTY	17089852203	97326	89250	91.70	Middle
2024-2026	MD	20994	17	089	852204	ELGIN, IL	IL	KANE COUNTY	17089852204	97326	136371	140.11	Upper
2024-2026	MD	20994	17	089	852300	ELGIN, IL	IL	KANE COUNTY	17089852300	97326	113750	116.87	Middle
2024-2026	MD	20994	17	089	852403	ELGIN, IL	IL	KANE COUNTY	17089852403	97326	102969	105.79	Middle
2024-2026	MD	20994	17	089	852404	ELGIN, IL	IL	KANE COUNTY	17089852404	97326	181379	186.36	Upper
2024-2026	MD	20994	17	089	852405	ELGIN, IL	IL	KANE COUNTY	17089852405	97326	133264	136.92	Upper
2024-2026	MD	20994	17	089	852406	ELGIN, IL	IL	KANE COUNTY	17089852406	97326	129135	132.68	Upper
2024-2026	MD	20994	17	089	852407	ELGIN, IL	IL	KANE COUNTY	17089852407	97326	250001	256.86	Upper
2024-2026	MD	20994	17	089	852408	ELGIN, IL	IL	KANE COUNTY	17089852408	97326	126855	130.34	Upper
2024-2026	MD	20994	17	089	852500	ELGIN, IL	IL	KANE COUNTY	17089852500	97326	104419	107.28	Middle
2024-2026	MD	20994	17	089	852606	ELGIN, IL	IL	KANE COUNTY	17089852606	97326	135347	139.06	Upper
2024-2026	MD	20994	17	089	852607	ELGIN, IL	IL	KANE COUNTY	17089852607	97326	141335	145.21	Upper
2024-2026	MD	20994	17	089	852608	ELGIN, IL	IL	KANE COUNTY	17089852608	97326	138882	142.69	Upper
2024-2026	MD	20994	17	089	852700	ELGIN, IL	IL	KANE COUNTY	17089852700	97326	117236	120.45	Upper
2024-2026	MD	20994	17	089	852803	ELGIN, IL	IL	KANE COUNTY	17089852803	97326	112973	116.07	Middle
2024-2026	MD	20994	17	089	852805	ELGIN, IL	IL	KANE COUNTY	17089852805	97326	110984	114.03	Middle
2024-2026	MD	20994	17	089	852806	ELGIN, IL	IL	KANE COUNTY	17089852806	97326	129212	132.76	Upper
2024-2026	MD	20994	17	089	852807	ELGIN, IL	IL	KANE COUNTY	17089852807	97326	148611	152.69	Upper
2024-2026	MD	20994	17	089	852808	ELGIN, IL	IL	KANE COUNTY	17089852808	97326	117891	121.13	Upper
2024-2026	MD	20994	17	089	852903	ELGIN, IL	IL	KANE COUNTY	17089852903	97326	89858	92.32	Middle
2024-2026	MD	20994	17	089	852904	ELGIN, IL	IL	KANE COUNTY	17089852904	97326	59830	61.47	Moderate
2024-2026	MD	20994	17	089	852905	ELGIN, IL	IL	KANE COUNTY	17089852905	97326	50515	51.90	Moderate
2024-2026	MD	20994	17	089	852906	ELGIN, IL	IL	KANE COUNTY	17089852906	97326	86389	88.76	Middle
2024-2026	MD	20994	17	089	852907	ELGIN, IL	IL	KANE COUNTY	17089852907	97326	62791	64.51	Moderate
2024-2026	MD	20994	17	089	853001	ELGIN, IL	IL	KANE COUNTY	17089853001	97326	81830	84.07	Middle
2024-2026	MD	20994	17	089	853004	ELGIN, IL	IL	KANE COUNTY	17089853004	97326	74860	76.91	Moderate
2024-2026	MD	20994	17	089	853005	ELGIN, IL	IL	KANE COUNTY	17089853005	97326	66912	68.75	Moderate
2024-2026	MD	20994	17	089	853006	ELGIN, IL	IL	KANE COUNTY	17089853006	97326	74912	76.97	Moderate
2024-2026	MD	20994	17	089	853007	ELGIN, IL	IL	KANE COUNTY	17089853007	97326	63795	65.54	Moderate
2024-2026	MD	20994	17	089	853008	ELGIN, IL	IL	KANE COUNTY	17089853008	97326	66635	68.46	Moderate
2024-2026	MD	20994	17	089	853100	ELGIN, IL	IL	KANE COUNTY	17089853100	97326	63214	64.95	Moderate
2024-2026	MD	20994	17	089	853200	ELGIN, IL	IL	KANE COUNTY	17089853200	97326	55375	56.89	Moderate
2024-2026	MD	20994	17	089	853300	ELGIN, IL	IL	KANE COUNTY	17089853300	97326	53559	55.03	Moderate
2024-2026	MD	20994	17	089	853401	ELGIN, IL	IL	KANE COUNTY	17089853401	97326	61349	63.03	Moderate
2024-2026	MD	20994	17	089	853402	ELGIN, IL	IL	KANE COUNTY	17089853402	97326	49643	51.00	Moderate
2024-2026	MD	20994	17	089	853500	ELGIN, IL	IL	KANE COUNTY	17089853500	97326	68596	70.48	Moderate
2024-2026	MD	20994	17	089	853601	ELGIN, IL	IL	KANE COUNTY	17089853601	97326	0	0.00	Unknown
2024-2026	MD	20994	17	089	853602	ELGIN, IL	IL	KANE COUNTY	17089853602	97326	59830	61.47	Moderate
2024-2026	MD	20994	17	089	853900	ELGIN, IL	IL	KANE COUNTY	17089853900	97326	87026	89.41	Middle
2024-2026	MD	20994	17	089	854001	ELGIN, IL	IL	KANE COUNTY	17089854001	97326	96908	99.57	Middle
2024-2026	MD	20994	17	089	854002	ELGIN, IL	IL	KANE COUNTY	17089854002	97326	77400	79.52	Moderate
2024-2026	MD	20994	17	089	854100	ELGIN, IL	IL	KANE COUNTY	17089854100	97326	64526	66.29	Moderate
2024-2026	MD	20994	17	089	854200	ELGIN, IL	IL	KANE COUNTY	17089854200	97326	52266	53.70	Moderate
2024-2026	MD	20994	17	089	854301	ELGIN, IL	IL	KANE COUNTY	17089854301	97326	62833	64.55	Moderate
2024-2026	MD	20994	17	089	854302	ELGIN, IL	IL	KANE COUNTY	17089854302	97326	68750	70.63	Moderate
2024-2026	MD	20994	17	089	854401	ELGIN, IL	IL	KANE COUNTY	17089854401	97326	55105	56.61	Moderate
2024-2026	MD	20994	17	089	854402	ELGIN, IL	IL	KANE COUNTY	17089854402	97326	89833	92.30	Middle
2024-2026	MD	20994	17	089	854403	ELGIN, IL	IL	KANE COUNTY	17089854403	97326	51434	52.84	Moderate
2024-2026	MD	20994	17	089	854504	ELGIN, IL	IL	KANE COUNTY	17089854504	97326	125179	128.61	Upper
2024-2026	MD	20994	17	089	854505	ELGIN, IL	IL	KANE COUNTY	17089854505	97326	174457	179.25	Upper
2024-2026	MD	20994	17	089	854506	ELGIN, IL	IL	KANE COUNTY	17089854506	97326	127500	131.00	Upper
2024-2026	MD	20994	17	089	854507	ELGIN, IL	IL	KANE COUNTY	17089854507	97326	117460	120.68	Upper
2024-2026	MD	20994	17	089	854508	ELGIN, IL	IL	KANE COUNTY	17089854508	97326	127526	131.02	Upper
2024-2026	MD	20994	17	089	854509	ELGIN, IL	IL	KANE COUNTY	17089854509	97326	126222	129.68	Upper
2024-2026	MD	20994	17	089	854600	ELGIN, IL	IL	KANE COUNTY	17089854600	97326	52396	53.83	Moderate
2024-2026	MD	20994	17	089	854700	ELGIN, IL	IL	KANE COUNTY	17089854700	97326	66165	67.98	Moderate
2024-2026	MD	20994	17	089	854800	ELGIN, IL	IL	KANE COUNTY	17089854800	97326	157841	162.17	Upper
2024-2026	MD	20994	17	089	854900	ELGIN, IL	IL	KANE COUNTY	17089854900	97326	64468	66.23	Moderate
2024-2026	MD	20994	17	093	890103	ELGIN, IL	IL	KENDALL COUNTY	17093890103	97326	145588	149.58	Upper
2024-2026	MD	20994	17	093	890104	ELGIN, IL	IL	KENDALL COUNTY	17093890104	97326	120842	124.16	Upper
2024-2026	MD	20994	17	093	890105	ELGIN, IL	IL	KENDALL COUNTY	17093890105	97326	105349	108.24	Middle
2024-2026	MD	20994	17	093	890106	ELGIN, IL	IL	KENDALL COUNTY	17093890106	97326	116875	120.08	Upper
2024-2026	MD	20994	17	093	890107	ELGIN, IL	IL	KENDALL COUNTY	17093890107	97326	114293	117.43	Middle
2024-2026	MD	20994	17	093	890108	ELGIN, IL	IL	KENDALL COUNTY	17093890108	97326	124258	127.67	Upper
2024-2026	MD	20994	17	093	890201	ELGIN, IL	IL	KENDALL COUNTY	17093890201	97326	73681	75.70	Moderate
2024-2026	MD	20994	17	093	890202	ELGIN, IL	IL	KENDALL COUNTY	17093890202	97326	68326	70.20	Moderate

Year	MSA/MD code type	MSA/MD code	State code	County code	Tract	MSA/MD name	State	County name	FIPS code	MSA/MD MFI	Tract MFI	Tract income percentage	Tract income level
2024-2026	MD	20994	17	093	890301	ELGIN, IL	IL	KENDALL COUNTY	17093890301	97326	106818	109.75	Middle
2024-2026	MD	20994	17	093	890302	ELGIN, IL	IL	KENDALL COUNTY	17093890302	97326	95259	97.87	Middle
2024-2026	MD	20994	17	093	890401	ELGIN, IL	IL	KENDALL COUNTY	17093890401	97326	100443	103.20	Middle
2024-2026	MD	20994	17	093	890402	ELGIN, IL	IL	KENDALL COUNTY	17093890402	97326	119000	122.26	Upper
2024-2026	MD	20994	17	093	890403	ELGIN, IL	IL	KENDALL COUNTY	17093890403	97326	100588	103.35	Middle
2024-2026	MD	20994	17	093	890404	ELGIN, IL	IL	KENDALL COUNTY	17093890404	97326	106334	109.25	Middle
2024-2026	MD	20994	17	093	890501	ELGIN, IL	IL	KENDALL COUNTY	17093890501	97326	80385	82.59	Middle
2024-2026	MD	20994	17	093	890502	ELGIN, IL	IL	KENDALL COUNTY	17093890502	97326	100174	102.92	Middle
2024-2026	MD	20994	17	093	890601	ELGIN, IL	IL	KENDALL COUNTY	17093890601	97326	104583	107.45	Middle
2024-2026	MD	20994	17	093	890602	ELGIN, IL	IL	KENDALL COUNTY	17093890602	97326	126065	129.52	Upper
2024-2026	MD	20994	17	093	890701	ELGIN, IL	IL	KENDALL COUNTY	17093890701	97326	107346	110.29	Middle
2024-2026	MD	20994	17	093	890702	ELGIN, IL	IL	KENDALL COUNTY	17093890702	97326	165063	169.59	Upper
2024-2026	MD	20994	17	093	890703	ELGIN, IL	IL	KENDALL COUNTY	17093890703	97326	97011	99.67	Middle
2024-2026	MSA	28100	17	091	010100	KANKAKEE, IL	IL	KANKAKEE COUNTY	17091010100	73857	89219	120.79	Upper
2024-2026	MSA	28100	17	091	010201	KANKAKEE, IL	IL	KANKAKEE COUNTY	17091010201	73857	113304	153.40	Upper
2024-2026	MSA	28100	17	091	010203	KANKAKEE, IL	IL	KANKAKEE COUNTY	17091010203	73857	89500	121.18	Upper
2024-2026	MSA	28100	17	091	010204	KANKAKEE, IL	IL	KANKAKEE COUNTY	17091010204	73857	75673	102.45	Middle
2024-2026	MSA	28100	17	091	010300	KANKAKEE, IL	IL	KANKAKEE COUNTY	17091010300	73857	79817	108.06	Middle
2024-2026	MSA	28100	17	091	010400	KANKAKEE, IL	IL	KANKAKEE COUNTY	17091010400	73857	104250	141.15	Upper
2024-2026	MSA	28100	17	091	010500	KANKAKEE, IL	IL	KANKAKEE COUNTY	17091010500	73857	96552	130.72	Upper
2024-2026	MSA	28100	17	091	010601	KANKAKEE, IL	IL	KANKAKEE COUNTY	17091010601	73857	108432	146.81	Upper
2024-2026	MSA	28100	17	091	010602	KANKAKEE, IL	IL	KANKAKEE COUNTY	17091010602	73857	76435	103.49	Middle
2024-2026	MSA	28100	17	091	010701	KANKAKEE, IL	IL	KANKAKEE COUNTY	17091010701	73857	113273	153.36	Upper
2024-2026	MSA	28100	17	091	010702	KANKAKEE, IL	IL	KANKAKEE COUNTY	17091010702	73857	55741	75.47	Moderate
2024-2026	MSA	28100	17	091	010800	KANKAKEE, IL	IL	KANKAKEE COUNTY	17091010800	73857	74526	100.90	Middle
2024-2026	MSA	28100	17	091	010900	KANKAKEE, IL	IL	KANKAKEE COUNTY	17091010900	73857	68229	92.37	Middle
2024-2026	MSA	28100	17	091	011000	KANKAKEE, IL	IL	KANKAKEE COUNTY	17091011000	73857	41958	56.80	Moderate
2024-2026	MSA	28100	17	091	011100	KANKAKEE, IL	IL	KANKAKEE COUNTY	17091011100	73857	71679	97.05	Middle
2024-2026	MSA	28100	17	091	011200	KANKAKEE, IL	IL	KANKAKEE COUNTY	17091011200	73857	86250	116.77	Middle
2024-2026	MSA	28100	17	091	011300	KANKAKEE, IL	IL	KANKAKEE COUNTY	17091011300	73857	72083	97.59	Middle
2024-2026	MSA	28100	17	091	011400	KANKAKEE, IL	IL	KANKAKEE COUNTY	17091011400	73857	40395	54.69	Moderate
2024-2026	MSA	28100	17	091	011500	KANKAKEE, IL	IL	KANKAKEE COUNTY	17091011500	73857	35909	48.61	Low
2024-2026	MSA	28100	17	091	011600	KANKAKEE, IL	IL	KANKAKEE COUNTY	17091011600	73857	41250	55.85	Moderate
2024-2026	MSA	28100	17	091	011700	KANKAKEE, IL	IL	KANKAKEE COUNTY	17091011700	73857	39196	53.07	Moderate
2024-2026	MSA	28100	17	091	011800	KANKAKEE, IL	IL	KANKAKEE COUNTY	17091011800	73857	58333	78.98	Moderate
2024-2026	MSA	28100	17	091	011900	KANKAKEE, IL	IL	KANKAKEE COUNTY	17091011900	73857	43618	59.05	Moderate
2024-2026	MSA	28100	17	091	012000	KANKAKEE, IL	IL	KANKAKEE COUNTY	17091012000	73857	66998	90.71	Middle
2024-2026	MSA	28100	17	091	012100	KANKAKEE, IL	IL	KANKAKEE COUNTY	17091012100	73857	80028	108.35	Middle
2024-2026	MSA	28100	17	091	012200	KANKAKEE, IL	IL	KANKAKEE COUNTY	17091012200	73857	76625	103.74	Middle
2024-2026	MSA	28100	17	091	012300	KANKAKEE, IL	IL	KANKAKEE COUNTY	17091012300	73857	38424	52.02	Moderate
2024-2026	MSA	28100	17	091	012400	KANKAKEE, IL	IL	KANKAKEE COUNTY	17091012400	73857	70630	95.63	Middle
2024-2026	MSA	28100	17	091	012500	KANKAKEE, IL	IL	KANKAKEE COUNTY	17091012500	73857	45295	61.32	Moderate
2024-2026	MSA	28100	17	091	012600	KANKAKEE, IL	IL	KANKAKEE COUNTY	17091012600	73857	91089	123.33	Upper
2024-2026	Non-MSA	99999	17	075	950100	N/A	IL	IROQUOIS COUNTY	17075950100	67835	61063	90.01	Middle
2024-2026	Non-MSA	99999	17	075	950200	N/A	IL	IROQUOIS COUNTY	17075950200	67835	78281	115.39	Middle
2024-2026	Non-MSA	99999	17	075	950300	N/A	IL	IROQUOIS COUNTY	17075950300	67835	71452	105.33	Middle
2024-2026	Non-MSA	99999	17	075	950400	N/A	IL	IROQUOIS COUNTY	17075950400	67835	44958	66.27	Moderate
2024-2026	Non-MSA	99999	17	075	950500	N/A	IL	IROQUOIS COUNTY	17075950500	67835	70489	103.91	Middle
2024-2026	Non-MSA	99999	17	075	950600	N/A	IL	IROQUOIS COUNTY	17075950600	67835	66607	98.18	Middle
2024-2026	Non-MSA	99999	17	075	950700	N/A	IL	IROQUOIS COUNTY	17075950700	67835	90179	132.93	Upper
2024-2026	Non-MSA	99999	17	075	950800	N/A	IL	IROQUOIS COUNTY	17075950800	67835	78672	115.97	Middle
2024-2026	Non-MSA	99999	17	075	950900	N/A	IL	IROQUOIS COUNTY	17075950900	67835	57500	84.76	Middle
2024-2026	Non-MSA	99999	17	183	000100	N/A	IL	VERMILION COUNTY	17183000100	67835	21445	31.61	Low
2024-2026	Non-MSA	99999	17	183	000200	N/A	IL	VERMILION COUNTY	17183000200	67835	0	0.00	Unknown
2024-2026	Non-MSA	99999	17	183	000300	N/A	IL	VERMILION COUNTY	17183000300	67835	23145	34.11	Low
2024-2026	Non-MSA	99999	17	183	000400	N/A	IL	VERMILION COUNTY	17183000400	67835	28776	42.42	Low
2024-2026	Non-MSA	99999	17	183	000500	N/A	IL	VERMILION COUNTY	17183000500	67835	66161	97.53	Middle
2024-2026	Non-MSA	99999	17	183	000600	N/A	IL	VERMILION COUNTY	17183000600	67835	30634	45.15	Low
2024-2026	Non-MSA	99999	17	183	000700	N/A	IL	VERMILION COUNTY	17183000700	67835	77283	113.92	Middle
2024-2026	Non-MSA	99999	17	183	000800	N/A	IL	VERMILION COUNTY	17183000800	67835	56224	82.88	Middle
2024-2026	Non-MSA	99999	17	183	000900	N/A	IL	VERMILION COUNTY	17183000900	67835	60685	89.45	Middle
2024-2026	Non-MSA	99999	17	183	001200	N/A	IL	VERMILION COUNTY	17183001200	67835	54405	80.20	Middle
2024-2026	Non-MSA	99999	17	183	001300	N/A	IL	VERMILION COUNTY	17183001300	67835	90711	133.72	Upper
2024-2026	Non-MSA	99999	17	183	010100	N/A	IL	VERMILION COUNTY	17183010100	67835	76731	113.11	Middle
2024-2026	Non-MSA	99999	17	183	010200	N/A	IL	VERMILION COUNTY	17183010200	67835	51557	76.00	Moderate
2024-2026	Non-MSA	99999	17	183	010300	N/A	IL	VERMILION COUNTY	17183010300	67835	74750	110.19	Middle

Year	MSA/MD code type	MSA/MD code	State code	County code	Tract	MSA/MD name	State	County name	FIPS code	MSA/MD MFI	Tract MFI	Tract income percentage	Tract income level
2024-2026	Non-MSA	99999	17	183	010400	N/A	IL	VERMILION COUNTY	17183010400	67835	72813	107.33	Middle
2024-2026	Non-MSA	99999	17	183	010500	N/A	IL	VERMILION COUNTY	17183010500	67835	64764	95.47	Middle
2024-2026	Non-MSA	99999	17	183	010600	N/A	IL	VERMILION COUNTY	17183010600	67835	57778	85.17	Middle
2024-2026	Non-MSA	99999	17	183	010701	N/A	IL	VERMILION COUNTY	17183010701	67835	64594	95.22	Middle
2024-2026	Non-MSA	99999	17	183	010702	N/A	IL	VERMILION COUNTY	17183010702	67835	75208	110.86	Middle
2024-2026	Non-MSA	99999	17	183	010800	N/A	IL	VERMILION COUNTY	17183010800	67835	76410	112.64	Middle
2024-2026	Non-MSA	99999	17	183	010900	N/A	IL	VERMILION COUNTY	17183010900	67835	69236	102.06	Middle
2024-2026	Non-MSA	99999	17	183	011000	N/A	IL	VERMILION COUNTY	17183011000	67835	60724	89.51	Middle
2024-2026	Non-MSA	99999	17	183	011100	N/A	IL	VERMILION COUNTY	17183011100	67835	72396	106.72	Middle
2024-2026	Non-MSA	99999	17	183	011200	N/A	IL	VERMILION COUNTY	17183011200	67835	48189	71.03	Moderate

# Community Reinvestment Act (CRA) Notice



NMLS #203463

## Community Reinvestment Act Notice

Under the Federal Community Reinvestment Act (CRA), the Office of the Comptroller of the Currency (OCC) evaluates our record of helping to meet the credit needs of this community consistent with safe and sound operations. The OCC also takes this record into account when deciding on certain applications submitted by us.

Your involvement is encouraged.

You are entitled to certain information about our operations and our performance under the CRA, including, for example, information about our branches, such as their location and services provided at them; the public section of our most recent CRA Performance Evaluation, prepared by the OCC; and comments received from the public relating to our performance in helping to meet community credit needs, as well as our responses to those comments. You may review this information today.

At least 30 days before the beginning of each calendar quarter, the OCC publishes a list of the banks that are scheduled for CRA examination by the OCC for the next two quarters. This list is available through the OCC's website at [OCC.gov](http://OCC.gov).

You may send written comments about our performance in helping to meet community credit needs to Servbank, Attn: CRA Officer, 3201 Orchard Rd., Oswego, IL 60543; and to the Deputy Comptroller, Midwest Region, Office of the Comptroller of the Currency, 1050 17<sup>th</sup> St., Suite 1500, Denver, CO 80265. You may also submit comments electronically to the OCC at [CRAComments@occ.treas.gov](mailto:CRAComments@occ.treas.gov). Your written comments, together with any response by us, will be considered by the OCC in evaluating our CRA performance and may be made public.

You may ask to look at any comments received by the OCC. You may also request from the OCC an announcement of our applications covered by the CRA filed with the OCC.

We are an affiliate of ServBanc Holdco Inc., a bank holding company. You may request from Vice President of Consumer Compliance, Federal Reserve Bank of Chicago, 230 S. LaSalle St., Chicago, IL 60604, an announcement of applications covered by the CRA filed by bank holding companies.

# Home Mortgage Disclosure Act (HMDA) Notice



NMLS #203463

## Home Mortgage Disclosure Act Notice

The Home Mortgage Disclosure Act (HMDA) data for the Bank is available online for review. This data details geographic distribution of loans and applications; ethnicity, race, sex, age and income of applicants and borrowers; and information about loan approvals and denials. These data points are available online at the Consumer Financial Protection Bureau's website ([www.consumerfinance.gov/hmda](http://www.consumerfinance.gov/hmda)). HMDA data for many other financial institutions are also available at this website.

Servbank's HMDA data will also be made available in writing for inspection and copying, upon request, at the following office location:

3201 Orchard Road, Oswego, IL 60543

This Notice shall be posted at the Bank's home office and at each branch office physically located in each Metropolitan Statistical Area and each Metropolitan Division.

# Public Copy of Most Recent CRA Performance Evaluation

**Servbank was last examined for CRA in 2022 under its former name and charter:**

**Allied First Bank, sb  
Certificate Number: 55130**

**The performance evaluation was conducted by the FDIC  
The Institution CRA Rating was Satisfactory**

***Public Disclosure on the pages to follow***

**Requirement:** A copy of the public section of the bank's or savings association's most recent CRA performance evaluation prepared by the appropriate Federal banking agency. The bank or savings association must include this copy in the public file within 30 business days after its receipt from the appropriate Federal banking agency. 12 C.F.R. 25.43(a)(2).

# **PUBLIC DISCLOSURE**

May 09, 2022

## **COMMUNITY REINVESTMENT ACT PERFORMANCE EVALUATION**

Allied First Bank, sb  
Certificate Number: 55130

3201 Orchard Road  
Oswego, Illinois 60543

Federal Deposit Insurance Corporation  
Division of Depositor and Consumer Protection  
Chicago Regional Office

300 South Riverside Plaza, Suite 1700  
Chicago, Illinois 60606

This document is an evaluation of this institution's record of meeting the credit needs of its entire community, including low- and moderate-income neighborhoods, consistent with safe and sound operation of the institution. This evaluation is not, nor should it be construed as, an assessment of the financial condition of this institution. The rating assigned to this institution does not represent an analysis, conclusion, or opinion of the federal financial supervisory agency concerning the safety and soundness of this financial institution.

## TABLE OF CONTENTS

INSTITUTION RATING .....	1
DESCRIPTION OF INSTITUTION .....	1
DESCRIPTION OF ASSESSMENT AREA.....	3
SCOPE OF EVALUATION.....	6
CONCLUSIONS ON PERFORMANCE CRITERIA.....	7
DISCRIMINATORY OR OTHER ILLEGAL CREDIT PRACTICES REVIEW .....	13
APPENDICES .....	14
SMALL BANK PERFORMANCE CRITERIA.....	14
GLOSSARY.....	15

## INSTITUTION RATING

**INSTITUTION IS CRA RATING:** This institution is rated **Satisfactory**.

An institution in this group has a satisfactory record of helping to meet the credit needs of its assessment area (AA), including low- and moderate-income (LMI) neighborhoods, in a manner consistent with its resources and capabilities.

Allied First Bank, sb's (Allied) Community Reinvestment Act (CRA) performance under the Lending Test supports the overall rating. The following points summarize the bank's performance.

- The loan-to-deposit (LTD) ratio is reasonable given the institution's size, financial condition, and AA credit needs.
- A majority of loans are in the AA.
- The geographic distribution of loans reflects reasonable dispersion throughout the AA.
- The distribution of borrowers reflects, given the demographics of the AA, reasonable penetration among individuals of different income levels (including LMI) and businesses of different sizes.
- The institution did not receive any CRA-related complaints since the previous evaluation; therefore, this factor did not affect the CRA rating.

## DESCRIPTION OF INSTITUTION

Allied is a state-chartered stock savings bank headquartered in Oswego, Illinois. The bank is a subsidiary of Allied First Bancorp, Incorporated; a one-bank holding company. Allied does not have any subsidiaries or affiliates. The bank received a Satisfactory rating using Interagency Small Institution Examination Procedures at its prior FDIC performance evaluation dated March 21, 2016.

Allied operates one full service office located in Oswego, Illinois. The bank also operates 25 mortgage loan production offices located in Arizona, California, Delaware, Idaho, Illinois, Maryland, Michigan, New York, North Carolina, Ohio, and Utah. The bank offers a traditional mix of loan and deposit products to its customer base. The bank offers checking, money market, savings, certificates of deposit, and individual retirement accounts, as well as home mortgage loans, home equity, consumer, and commercial loan products. Allied offers a wide variety of home mortgage loans through portfolio and secondary market options. Secondary Market loan products include conventional and government-insured loans through Federal Housing Administration (FHA), the U.S. Department of Veteran's Affairs (VA), and the United States Department of Agriculture Rural Development (USDA). Additionally, the bank offers these loan products in a broker capacity with other mortgage lenders. Allied does not fund or make the credit decision on broker transactions; therefore, they are not reflected in the bank's performance numbers.

Specifically, the bank facilitated 26,246 loans totaling \$7.4 billion in a broker capacity in 2020 and 2021.

For portfolio home mortgage loans, the bank offers a loan product (titled ‘ZuZu’ loan) for borrowers with bankruptcy, foreclosure, or short sale, who are not eligible for traditional home mortgage loans sold on the secondary market. This loan product is a short-term, five to seven year loan that provides eligible borrowers an opportunity to purchase a home, with the intention that they will be able to refinance into a traditional secondary market loan once the borrower has improved their credit history. The bank originated 14 ZuZu loans totaling \$2.7 million in 2020 and 2021.

The bank also offers commercial loans under the Small Business Administration (SBA) lending programs. Most recently, the bank originated loans under the Paycheck Protection Program (PPP) guaranteed by the SBA, which was created in response to the Coronavirus Disease 2019 (COVID-19) pandemic in order to support small businesses. For home mortgage customers, the bank provided 43 loan modifications to borrowers experiencing financial hardship due to COVID-19.

Alternative banking services include internet and mobile banking, electronic bill pay, remote deposit, and two automated teller machines (ATM) at the main office. Allied debit card holders can also visit any Allpoint ATM network nationwide for surcharge free transactions.

As of the December 31, 2021 Consolidated Reports of Condition, Allied reported approximately \$167.1 million in total assets, \$69.8 million in total loans, and \$137 million in total deposits. Since the previous evaluation, total assets increased 46.3 percent, and total loans increased 11.3 percent. Residential lending represents the largest segment of the loan portfolio and continues to be the bank’s primary lending focus. The following table details the loan portfolio concentrations.

<b>Loan Portfolio Distribution as of 12/31/2021</b>		
<b>Loan Category</b>	<b>\$(000s)</b>	<b>%</b>
Construction, Land Development, and Other Land Loans	0	0.0
Secured by Farmland	0	0.0
Secured by 1-4 Family Residential Properties	50,686	72.7
Secured by Multifamily (5 or more) Residential Properties	0	.0.0
Secured by Nonfarm Nonresidential Properties	7,942	11.4
<b>Total Real Estate Loans</b>	<b>58,628</b>	<b>84.0</b>
Commercial and Industrial Loans	9,374	13.4
Agricultural Production and Other Loans to Farmers	0	0.0
Consumer Loans	1,762	2.5
Obligations of State and Political Subdivisions in the U.S.	0	0.0
Other Loans	0	0.0
Lease Financing Receivable (net of unearned income)	0	0.0
Less: Unearned Income	0	0.0
<b>Total Loans</b>	<b>69,764</b>	<b>100.0</b>
<i>Source: Reports of Condition and Income</i>		

## DESCRIPTION OF ASSESSMENT AREA

The CRA requires each financial institution to define one or more AAs within which its CRA performance will be evaluated. Allied designated a single AA comprised of the entire Chicago-Naperville-Evanston, IL Metropolitan Division (Chicago MD) and the Elgin, Illinois Metropolitan Division (Elgin MD). The assessment area includes eight counties: Cook, DuPage, Grundy, McHenry, and Will counties in the Chicago MD and Dekalb, Kane, and Kendall counties in the Elgin MD. Both MDs are part of the Chicago-Naperville-Elgin, Illinois-Indiana-Wisconsin Metropolitan Statistical Area (MSA) and will be considered one assessment area. The AA includes whole geographies and does not arbitrarily exclude LMI CTs.

### **Economic and Demographic Data**

The AA includes 1,862 CTs. Based on 2015 American Community Survey (ACS) data, the CTs reflect the following income designations: 269 low-income tracts (14.4 percent), 449 moderate-income tracts (24.1 percent), 539 middle-income tracts (28.9 percent), 590 upper-income tracts (31.7 percent), and 15 tracts (0.8 percent) where income data was not available. The following table outlines select demographic information about the AA.

<b>Demographic Information of the Assessment Area</b>						
<b>Demographic Characteristics</b>	<b>#</b>	<b>Low % of #</b>	<b>Moderate % of #</b>	<b>Middle % of #</b>	<b>Upper % of #</b>	<b>NA* % of #</b>
Geographies (CTs)	1,862	14.4	24.1	28.9	31.7	0.8
Population by Geography	7,957,701	10.3	23.8	31.3	34.3	0.3
Housing Units by Geography	3,175,141	10.6	22.7	31.2	35.1	0.4
Owner-Occupied Units by Geography	1,820,873	4.5	18.0	35.2	42.2	0.1
Occupied Rental Units by Geography	1,060,056	17.7	29.5	26.1	26.1	0.7
Vacant Units by Geography	294,212	22.8	27.6	24.7	24.4	0.5
Businesses by Geography	699,086	6.4	17.2	28.5	47.4	0.5
Farms by Geography	10,403	3.7	15.2	40.5	40.5	0.1
Family Distribution by Income Level	1,872,887	23.6	16.3	18.6	41.5	0.0
Household Distribution by Income Level	2,880,929	25.6	15.2	17.0	42.2	0.0
Median Family Income MSA - 16984 Chicago-Naperville-Evanston, IL		\$75,024	Median Housing Value			\$243,549
Median Family Income MSA - 20994 Elgin, IL		\$80,899	Median Gross Rent			\$1,049
			Families Below Poverty Level			10.7%

*Source: 2015 ACS and 2021 D&B Data. Due to rounding, totals may not equal 100.0%  
(\*) The NA category consists of geographies that have not been assigned an income classification.*

While 38.5 percent of the geographies located within the AA are categorized as LMI, only 22.5 percent of all owner-occupied units are located in these tracts. Low-income CTs reflect particularly

low owner-occupancy levels at 4.5 percent. This demographic reveals a challenge that lenders face in providing home mortgage financing in LMI areas. The demographics also reveal a higher percentage of rental units in LMI CTs when compared to owner-occupied housing units in those tracts. This suggests more potential for non-owner occupied lending in those areas and supports the need for affordable housing.

Low-income families account for 23.6 percent of the families in the AA, with 10.7 percent of families generating incomes below the poverty level. This demographic, in conjunction with the stark contrast between the median family income level and high median housing value, highlights challenges that home mortgage lenders may face in providing traditional financing options to this market, especially to low-income borrowers.

According to 2021 D&B data, 699,086 non-farm businesses operated in the AA. Service industries represent the largest portion of businesses at 36.9 percent; followed by retail trade (10.6 percent); finance, insurance, and real estate (10.3 percent); and construction (5.7 percent). In addition, 58.7 percent of businesses have four or fewer employees, and 90.8 percent operate from a single location. The above table indicate only 6.4 percent of the businesses are located in low-income geographies, and 17.2 percent are located in moderate-income geographies. The analysis under the Geographic Distribution criterion compares the distribution of small business loans by geography to the percentage of businesses located in each geography. This data highlights some of the challenges financial institutions may face in originating small business loans in these geographies.

Examiners used the 2020-2021 Federal Financial Institutions Examination Council (FFIEC) updated median family income level to analyze home mortgage loans under the Borrower Profile criterion. The following table contains information on the median family incomes by category.

<b>Median Family Income Ranges</b>				
<b>Median Family Incomes</b>	<b>Low &lt;50%</b>	<b>Moderate 50% to &lt;80%</b>	<b>Middle 80% to &lt;120%</b>	<b>Upper ≥120%</b>
<b>Chicago-Naperville-Evanston, IL Median Family Income (16984)</b>				
2020 (\$84,800)	<\$42,400	\$42,400 to <\$67,840	\$67,840 to <\$101,760	≥\$101,760
2021 (\$87,100)	<\$43,550	\$43,550 to <\$69,680	\$69,680 to <\$104,520	≥\$104,520
<b>Elgin, IL Median Family Income (20994)</b>				
2020 (\$92,900)	<\$46,450	\$46,450 to <\$74,320	\$74,320 to <\$111,480	≥\$111,480
2021 (\$94,600)	<\$47,300	\$47,300 to <\$75,680	\$75,680 to <\$113,520	≥\$113,520
<i>Source: FFIEC</i>				

Unemployment rates in the AA decreased during the beginning of the review period, suggesting an improving economy. However, the sharp increase in the 2020 average unemployment figures for the AA, state of Illinois, and the U.S. was due to the COVID-19 pandemic and the mandatory stay-at-home order for all non-essential workers beginning in March 2020. The stay-at-home orders and temporary closures of non-essential businesses caused significant hardships for both individuals and businesses. The following table outlines the unemployment rates of the MDs, the state of Illinois, and the U.S. for the most recent years of the review period.

Unemployment Rates				
Area	2019	2020	2021	February 2022
	%	%	%	%
Chicago MD	3.8	9.7	6.4	4.9
Elgin MD	4.2	9.1	5.9	4.8
Illinois	4.0	9.2	6.1	4.8
National Average	3.7	8.1	5.3	3.8

*Source: Bureau of Labor Statistics*

## **Competition**

The AA reflects a highly competitive market for deposits and loans. According to the FDIC Deposit Market Share data as of June 30, 2021, there were 148 financial institutions operating 1,997 offices within the AA. Of these, Allied ranked 111<sup>th</sup> maintaining 0.03 percent of the deposit market share. Large, national financial institutions operating offices within the AA hold the majority of the market share. While the top five financial institutions control 61.7 percent of deposits, 135 institutions hold less than 1 percent of the market share.

Additionally, a high level of competition in the AA exists for home mortgage loans among banks, credit unions, and non-bank mortgage lenders. According to the 2020 aggregate data, 966 lenders reported 591,542 home mortgage loan originations and purchases. Allied ranked 126<sup>th</sup> capturing 0.11 percent of the market share.

Aggregate small business lending in 2020, the most recent data available, reflects 339 lenders originated 239,271 small business loans. Allied is not required to collect or report CRA small business data and is not included in the previous numbers, but the data is presented to evidence local demand.

## **Community Contact(s)**

As part of the evaluation process, examiners contact third parties active in the AA to assist in identifying credit and community development needs. This information helps determine whether local financial institutions are responsive to these needs. It also helps to identify available credit opportunities.

Examiners reviewed recent community contact interviews with representatives from economic development, housing, and credit counseling organizations in the AA to identify the credit and community development needs. The contacts identified needs for affordable housing, financial education, small dollar consumer loans, and small dollar business loans.

## **Credit Needs**

Considering information from the community contacts and demographic and economic data, examiners determined that affordable housing and small dollar business loans represent the primary credit needs for the AA.

The AA provides numerous opportunities for involvement in community development activities. The Chicago metropolitan area has many community-based organizations, Empowerment Zones, and Tax Increment Financing Districts. The state of Illinois and local communities sponsor various programs that support affordable housing, economic development, and revitalization and stabilization programs. Further, beginning in mid-2020 due to issues related to the COVID-19 pandemic, federal stimulus funds, including funding for loans through programs such as the SBA PPP, provided additional opportunities for banks to address community development needs.

## **SCOPE OF EVALUATION**

### **General Information**

This evaluation covers the period from the previous evaluation dated March 21, 2016, to the current evaluation dated May 9, 2022. This evaluation does not include any affiliate lending, as there are no affiliates. Examiners used the Interagency Evaluation Procedures for Small Institution to evaluate Allied's CRA performance.

### **Activities Reviewed**

Examiners determined that the bank's major product lines are home mortgage and small business loans. This conclusion considered the business strategy and the number and dollar volume of loans originated during the evaluation period.

The record of originating home mortgage loans contributed more weight to overall conclusions due to the larger loan volume when compared to small business lending during the review period. In addition, no other loan types, such as small farm or consumer loans, represent a major product line. Therefore, such loans provided no material support for conclusions or ratings and are not presented.

Examiners reviewed all home mortgage loans reported as originated on the bank's 2020 and 2021 Home Mortgage Disclosure (HMDA) Loan Application Registers. The bank reported 817 home mortgage loans totaling \$207.9 million in 2020, and 666 home mortgage loans totaling \$169.6 million in 2021. Aggregate 2020 HMDA data, the most recent year for which aggregate lending data is available, and 2015 American Community Survey (ACS) data provided a standard of comparison for the bank's home mortgage lending performance. Examiners focused more on the comparison to aggregate HMDA data as it represents all loans extended by all lenders subject to the data reporting requirements of HMDA and therefore, provides a better indication of demand.

Allied originated, renewed, or purchased 160 small business loans totaling \$10.7 million in 2021, which included 145 PPP loans totaling \$9.0 million. Examiners reviewed a statistically valid sample of 51 small business loans totaling \$3.2 million to evaluate the small business lending. Management agreed that this timeframe was representative of lending activities throughout the evaluation period. The 2021 D&B data provided a standard of comparison for the bank's small business performance.

While examiners considered both the number and dollar volume of loans, discussion of performance is limited to loans by number, as performance by dollar volume led to similar conclusions. Furthermore, the performance by number of loans is a better indicator of the number of individuals and businesses served.

## **CONCLUSIONS ON PERFORMANCE CRITERIA**

### **LENDING TEST**

Allied demonstrated reasonable performance under the Lending Test. Reasonable performance under the LTD Ratio, AA Concentration, Geographic Distribution, and Borrower Profile supports this conclusion.

### **Loan-to-Deposit Ratio**

Allied’s net LTD ratio is reasonable given the institution’s size, financial condition, and AA credit needs. As shown in the following table, the bank maintained an average LTD ratio of 70.7 percent over the previous 24 quarters, from March 31, 2016 through December 31, 2021. Examiners compared the bank's average LTD ratio to four similarly situated institutions that operate within the AA and have similar loan concentrations. The average LTD ratios of these institutions ranged from 59.4 percent to 78.9 percent. Allied’s average LTD ratio is comparable with the SSIs.

<b>Loan-to-Deposit (LTD) Ratio Comparison</b>		
<b>Bank</b>	<b>Total Assets as of 12/31/2021 (\$000s)</b>	<b>Average Net LTD Ratio (%)</b>
<b>Allied First Bank, sb</b>	<b>167,115</b>	<b>70.73</b>
Similarly-Situated Institution #1	240,811	59.36
Similarly-Situated Institution #2	209,062	78.92
Similarly-Situated Institution #3	200,384	64.29
Similarly-Situated Institution #4	194,863	61.54
<i>Source: Reports of Condition and Income 03/31/2016 – 12/31/2021</i>		

### **Assessment Area Concentration**

Allied originated a majority of home mortgage and small business loans within its AA. The following table provides details on the number and dollar amount of loans inside and outside the AA.

Lending Inside and Outside of the Assessment Area										
Loan Category	Number of Loans				Total #	Dollar Amount of Loans \$(000s)				Total \$(000s)
	Inside		Outside			Inside		Outside		
	#	%	#	%		\$	%	\$	%	
Home Mortgage										
2020	546	66.8	271	33.2	817	133,713	64.3	74,178	35.7	207,891
2021	422	63.4	244	36.6	666	104,453	61.6	65,184	38.4	169,637
<b>Subtotal</b>	<b>968</b>	<b>65.3</b>	<b>515</b>	<b>34.7</b>	<b>1,483</b>	<b>238,166</b>	<b>63.1</b>	<b>139,362</b>	<b>36.9</b>	<b>377,528</b>
Small Business										
2021	46	90.2	5	9.8	51	3,076	96.1	126	3.9	3,202
<b>Subtotal</b>	<b>46</b>	<b>90.2</b>	<b>5</b>	<b>9.8</b>	<b>51</b>	<b>3,076</b>	<b>96.1</b>	<b>126</b>	<b>3.9</b>	<b>3,202</b>
<i>Source: Bank Data. Due to rounding, totals may not equal 100.0%</i>										

### **Geographic Distribution**

The geographic distribution of loans reflects reasonable dispersion throughout the AA considering the demographics, lending opportunities, and locations of the institution. The bank's reasonable home mortgage performance supports this conclusion. Examiners focused on lending penetrations in LMI CTs. Only loans originated in the AA were considered in the analyses.

### ***Home Mortgage Loans***

The bank's home mortgage lending performance reflects reasonable dispersion throughout the AA. The performance was measured against aggregate data and the percentage of owner-occupied housing units (demographic data) in the AA. The following table illustrates the distribution of loans by the income level of the geography.

Geographic Distribution of Home Mortgage Loans						
Tract Income Level	% of Owner-Occupied Housing Units	Aggregate Performance % of #	#	%	\$(000s)	%
Low						
2020	4.5	2.7	3	0.5	759	0.6
2021	4.5	--	5	1.2	882	0.8
Moderate						
2020	18.0	12.2	18	3.3	2,758	2.1
2021	18.0	--	26	6.2	5,559	5.3
Middle						
2020	35.2	32.3	159	29.1	33,224	24.8
2021	35.2	--	141	33.4	30,954	29.6
Upper						
2020	42.2	52.7	366	67.0	96,972	72.5
2021	42.2	--	250	59.2	67,058	64.2
Not Available						
2020	0.1	0.1	0	0.0	0	0.0
2021	0.1	--	0	0.0	0	0.0
<b>Totals</b>						
<b>2020</b>	<b>100.0</b>	<b>100.0</b>	<b>546</b>	<b>100.0</b>	<b>133,713</b>	<b>100.0</b>
<b>2021</b>	<b>100.0</b>	<b>--</b>	<b>422</b>	<b>100.0</b>	<b>104,453</b>	<b>100.0</b>
<i>Source: 2015 ACS; Bank Data, 2020 HMDA Aggregate Data, "--" data not available. Due to rounding, totals may not equal 100.0%</i>						

The bank's performance in low-income CTs was below aggregate and demographic data in 2020. Performance increased in 2021, but was still below demographic data. The available opportunities in low-income CTs are limited with only 4.5 percent of owner-occupied units located in those CTs.

In moderate-income CTs, the bank's performance was also below aggregate data in 2020 and below demographic in both years; however, performance also improved in 2021.

It should be noted that Kendall County, where the bank's office is located, contains no low- or moderate-income CTs. The vast majority of the LMI CTs are located in Cook County within the City of Chicago, which is a highly competitive market and more than 25 miles from the bank's single location in Kendall County. The nearest cluster of LMI CTs to the bank's branch is located three miles north in the city of Aurora. In a five mile radius of the bank's branch is one low-income CT and 5 moderate-income CTs. There is a high level of competition with over twenty financial institutions located either in the LMI CTs or closer to the LMI CTs than Allied's branch. Given the

limited opportunities to lend in low-income CTs, the bank’s proximity to LMI CTs, and high level of competition, the geographic distribution of home mortgage loans reflects reasonable dispersion.

***Small Business Loans***

The geographic distribution of sampled small business loans reflects poor dispersion throughout the AA. Examiners compared the percentage of small business loans to the relative percentage of businesses by census tract income level (demographic data).

<b>Geographic Distribution of Small Business Loans</b>					
<b>Tract Income Level</b>	<b>% of Businesses</b>	<b>#</b>	<b>%</b>	<b>\$(000s)</b>	<b>%</b>
Low					
2021	6.4	1	2.2	21	0.7
Moderate					
2021	17.2	1	2.2	5	0.2
Middle					
2021	28.5	14	30.4	1,662	54.0
Upper					
2021	47.4	30	65.2	1,388	45.1
Not Available					
2021	0.5	0	0.0	0	0.0
<b>Totals</b>					
<b>2021</b>	<b>100.0</b>	<b>46</b>	<b>100.0</b>	<b>3,076</b>	<b>100.0</b>
<i>Source: 2021 D&amp;B Data; Bank Data; "--" data not available. Due to rounding, totals may not equal 100.0%</i>					

The bank’s lending in low-income CTs significantly trails the demographic. The bank’s lending in moderate-income CTs also significantly trails the demographic. As previously mentioned, the nearest LMI CTs are located three miles away from the bank’s branch, however small business lending opportunities are evident in LMI CTs near the branch location, as well as the larger overall AA. For example, within a 10-mile radius of the bank’s branch location, there are 4,900 businesses located in LMI CTs. Overall, the bank’s lending is unfavorable when compared to demographic data and illustrates poor performance. As previously mentioned, small business lending is not the bank’s primary lending focus, therefore small business performance receives less weight when arriving at overall conclusions.

**Borrower Profile**

The distribution of home mortgage and small business loans to borrowers reflects reasonable penetration among individuals of different income levels and businesses of different sizes, given the demographics of the AA. The bank’s reasonable home mortgage and small business performance supports this conclusion. Examiners focused on the percentage of home mortgage loans to LMI

borrowers and small business loans to operations with gross annual revenues of \$1 million or less. Only loans originated in the AA were considered in the analyses.

### **Home Mortgage Loans**

Overall, the distribution of borrowers reflects reasonable penetration among individuals of different income levels, including LMI borrowers. The following table reflects the distribution of home mortgage loans by borrower income level.

<b>Distribution of Home Mortgage Loans by Borrower Income Level</b>						
<b>Borrower Income Level</b>	<b>% of Families</b>	<b>Aggregate Performance % of #</b>	<b>#</b>	<b>%</b>	<b>\$(000s)</b>	<b>%</b>
<b>Low</b>						
2020	23.6	4.4	13	2.4	2,401	1.8
2021	23.6	--	18	4.3	2,776	2.7
<b>Moderate</b>						
2020	16.3	14.5	78	14.3	13,413	10.0
2021	16.3	--	79	18.7	14,203	13.6
<b>Middle</b>						
2020	18.6	20.6	158	28.9	34,699	26.0
2021	18.6	--	135	32.0	31,286	30.0
<b>Upper</b>						
2020	41.5	44.8	287	52.6	80,507	60.2
2021	41.5	--	179	42.4	52,570	50.3
<b>Not Available</b>						
2020	0.0	15.7	10	1.8	2,693	2.0
2021	0.0	--	11	2.6	3,619	3.5
<b>Totals</b>						
<b>2020</b>	<b>100.0</b>	<b>100.0</b>	<b>546</b>	<b>100.0</b>	<b>133,713</b>	<b>100.0</b>
<b>2021</b>	<b>100.0</b>	<b>--</b>	<b>422</b>	<b>100.0</b>	<b>104,453</b>	<b>100.0</b>
<i>Source: 2015 ACS; Bank Data, 2020 HMDA Aggregate Data, "--" data not available. Due to rounding, totals may not equal 100.0%</i>						

The bank’s lending to low-income borrowers trails aggregate data in 2020, and trails the demographic data in both years, although performance increased in 2021. It is important to consider that 10.7 percent of low-income families generate incomes below the poverty level. Families with incomes below the poverty levels are likely to face challenges in acquiring home mortgage loans due to their reduced capacity to afford a home. The bank’s performance is also affected by the percentage of low-income families residing in the AA, coupled with the high median home value in this area. The fact that aggregate performance also trails the low-income borrower demographic supports the challenges that face lenders when serving this market.

The bank’s lending to moderate-income borrowers is in line with aggregate data in 2020. 2021 performance increased and exceeds demographic data. Considering all these factors, Allied’s home mortgage lending to LMI borrowers is reasonable.

***Small Business Loans***

The distribution of loans to borrowers reflects reasonable penetration among businesses of different sizes. Examiners focused on the percentage of small business loans to operations with revenues of \$1 million or less. Performance is measured against the percentage of businesses with revenues of \$1 million or less (demographic data) in the AA. The following table details the distribution of sampled small business loans by gross revenue level.

<b>Distribution of Small Business Loans by Gross Annual Revenue Category</b>					
<b>Gross Revenue Level</b>	<b>% of Businesses</b>	<b>#</b>	<b>%</b>	<b>\$(000s)</b>	<b>%</b>
<=\$1,000,000					
2021	86.8	5	10.9	413	13.4
>\$1,000,000					
2021	5.0	1	2.2	21	0.7
Revenue Not Available					
2021	8.2	40	87.0	2,642	85.9
<b>Totals</b>					
<b>2021</b>	<b>100.0</b>	<b>46</b>	<b>100.0</b>	<b>3,076</b>	<b>100.0</b>
<i>Source: 2021 D&amp;B Data; Bank Data; "--" data not available. Due to rounding, totals may not equal 100.0%</i>					

In 2021, the PPP loans comprised a significant portion of small business loans, with 87 percent without revenue information. Reported revenue was not available for most PPP loans, as the program did not require the collection of revenue information. Therefore, examiners could not conduct a meaningful analysis of lending to businesses of different sizes for 2021. Instead, examiners evaluated the PPP loans using loan size as a proxy for those with revenues not available. A substantial majority of PPP loans, by number, had loan sizes of \$100,000 or less, indicating that the bank is helping to serve the needs of small businesses in the AA. Examiners also noted that the bank made a majority of loans with available revenue information to businesses with revenues of \$1 million or less. The following table shows the loan size of PPP loans sampled in 2021.

<b>Distribution of PPP Loans by Loan Size</b>				
<b>Loan Size</b>	<b>Count</b>	<b>Percent</b>	<b>Dollars (000s)</b>	<b>Percent</b>
≤ \$100,000	36	90.0	946	35.8
\$100,000 - \$249,999	2	5.0	302	11.4
\$250,000 - \$1,000,000	2	5.0	1,394	52.8
<b>Total</b>	<b>40</b>	<b>100.0</b>	<b>2,642</b>	<b>100.0</b>
<i>Source: 1/1/2021 – 12/31/2021 Bank Data. Due to rounding, totals may not equal 100.0%</i>				

### **Response to Complaints**

Allied did not receive any CRA-related complaints since the prior evaluation; therefore, this criterion did not affect the Lending Test.

### **DISCRIMINATORY OR OTHER ILLEGAL CREDIT PRACTICES REVIEW**

Examiners did not identify any evidence of discriminatory or other illegal credit practices; therefore, this consideration did not affect the institution's CRA rating.

## APPENDICES

### SMALL BANK PERFORMANCE CRITERIA

#### Lending Test

The Lending Test evaluates the bank's record of helping to meet the credit needs of its assessment area(s) by considering the following criteria:

- 1) The bank's loan-to-deposit ratio, adjusted for seasonal variation, and, as appropriate, other lending-related activities, such as loan originations for sale to the secondary markets, community development loans, or qualified investments;
- 2) The percentage of loans, and as appropriate, other lending-related activities located in the bank's assessment area(s);
- 3) The geographic distribution of the bank's loans;
- 4) The bank's record of lending to and, as appropriate, engaging in other lending-related activities for borrowers of different income levels and businesses and farms of different sizes; and
- 5) The bank's record of taking action, if warranted, in response to written complaints about its performance in helping to meet credit needs in its assessment area(s).

## GLOSSARY

**Aggregate Lending:** The number of loans originated and purchased by all reporting lenders in specified income categories as a percentage of the aggregate number of loans originated and purchased by all reporting lenders in the metropolitan area/assessment area.

**American Community Survey (ACS):** A nationwide United States Census survey that produces demographic, social, housing, and economic estimates in the form of five year estimates based on population thresholds.

**Area Median Income:** The median family income for the MSA, if a person or geography is located in an MSA; or the statewide nonmetropolitan median family income, if a person or geography is located outside an MSA.

**Assessment Area:** A geographic area delineated by the bank under the requirements of the Community Reinvestment Act.

**Census Tract:** A small, relatively permanent statistical subdivision of a county or equivalent entity. The primary purpose of census tracts is to provide a stable set of geographic units for the presentation of statistical data. Census tracts generally have a population size between 1,200 and 8,000 people, with an optimum size of 4,000 people. Census tract boundaries generally follow visible and identifiable features, but they may follow nonvisible legal boundaries in some instances. State and county boundaries always are census tract boundaries.

**Combined Statistical Area (CSA):** A combination of several adjacent metropolitan statistical areas or micropolitan statistical areas or a mix of the two, which are linked by economic ties.

**Consumer Loan(s):** A loan(s) to one or more individuals for household, family, or other personal expenditures. A consumer loan does not include a home mortgage, small business, or small farm loan. This definition includes the following categories: motor vehicle loans, credit card loans, home equity loans, other secured consumer loans, and other unsecured consumer loans.

**Core Based Statistical Area (CBSA):** The county or counties or equivalent entities associated with at least one core (urbanized area or urban cluster) of at least 10,000 population, plus adjacent counties having a high degree of social and economic integration with the core as measured through commuting ties with the counties associated with the core. Metropolitan and Micropolitan Statistical Areas are the two categories of CBSAs.

**Family:** Includes a householder and one or more other persons living in the same household who are related to the householder by birth, marriage, or adoption. The number of family households always equals the number of families; however, a family household may also include non-relatives living with the family. Families are classified by type as either a married-couple family or other family. Other family is further classified into “male householder” (a family with a male householder and no wife present) or “female householder” (a family with a female householder and no husband present).

**FFIEC-Estimated Income Data:** The Federal Financial Institutions Examination Council (FFIEC) issues annual estimates which update median family income from the metropolitan and nonmetropolitan areas. The FFIEC uses American Community Survey data and factors in information from other sources to arrive at an annual estimate that more closely reflects current economic conditions.

**Full-Scope Review:** A full-scope review is accomplished when examiners complete all applicable interagency examination procedures for an assessment area. Performance under applicable tests is analyzed considering performance context, quantitative factors (e.g., geographic distribution, borrower profile, and total number and dollar amount of investments), and qualitative factors (e.g., innovativeness, complexity, and responsiveness).

**Geography:** A census tract delineated by the United States Bureau of the Census in the most recent decennial census.

**Home Mortgage Disclosure Act (HMDA):** The statute that requires certain mortgage lenders that do business or have banking offices in a metropolitan statistical area to file annual summary reports of their mortgage lending activity. The reports include such data as the race, gender, and the income of applicants; the amount of loan requested; and the disposition of the application (approved, denied, and withdrawn).

**Home Mortgage Loans:** Includes closed-end mortgage loans or open-end line of credits as defined in the HMDA regulation that are not an excluded transaction per the HMDA regulation.

**Housing Unit:** Includes a house, an apartment, a mobile home, a group of rooms, or a single room that is occupied as separate living quarters.

**Limited-Scope Review:** A limited scope review is accomplished when examiners do not complete all applicable interagency examination procedures for an assessment area. Performance under applicable tests is often analyzed using only quantitative factors (e.g., geographic distribution, borrower profile, total number and dollar amount of investments, and branch distribution).

**Low-Income:** Individual income that is less than 50 percent of the area median income, or a median family income that is less than 50 percent in the case of a geography.

**Market Share:** The number of loans originated and purchased by the institution as a percentage of the aggregate number of loans originated and purchased by all reporting lenders in the metropolitan area/assessment area.

**Median Income:** The median income divides the income distribution into two equal parts, one having incomes above the median and other having incomes below the median.

**Metropolitan Division (MD):** A county or group of counties within a CBSA that contain(s) an urbanized area with a population of at least 2.5 million. A MD is one or more main/secondary

counties representing an employment center or centers, plus adjacent counties associated with the main/secondary county or counties through commuting ties.

**Metropolitan Statistical Area (MSA):** CBSA associated with at least one urbanized area having a population of at least 50,000. The MSA comprises the central county or counties or equivalent entities containing the core, plus adjacent outlying counties having a high degree of social and economic integration with the central county or counties as measured through commuting.

**Middle-Income:** Individual income that is at least 80 percent and less than 120 percent of the area median income, or a median family income that is at least 80 and less than 120 percent in the case of a geography.

**Moderate-Income:** Individual income that is at least 50 percent and less than 80 percent of the area median income, or a median family income that is at least 50 and less than 80 percent in the case of a geography.

**Multi-family:** Refers to a residential structure that contains five or more units.

**Nonmetropolitan Area (also known as non-MSA):** All areas outside of metropolitan areas. The definition of nonmetropolitan area is not consistent with the definition of rural areas. Urban and rural classifications cut across the other hierarchies. For example, there is generally urban and rural territory within metropolitan and nonmetropolitan areas.

**Owner-Occupied Units:** Includes units occupied by the owner or co-owner, even if the unit has not been fully paid for or is mortgaged.

**Rated Area:** A rated area is a state or multistate metropolitan area. For an institution with domestic branches in only one state, the institution's CRA rating would be the state rating. If an institution maintains domestic branches in more than one state, the institution will receive a rating for each state in which those branches are located. If an institution maintains domestic branches in two or more states within a multistate metropolitan area, the institution will receive a rating for the multistate metropolitan area.

**Rural Area:** Territories, populations, and housing units that are not classified as urban.

**Small Business Loan:** A loan included in "loans to small businesses" as defined in the Consolidated Report of Condition and Income (Call Report). These loans have original amounts of \$1 million or less and are either secured by nonfarm nonresidential properties or are classified as commercial and industrial loans.

**Small Farm Loan:** A loan included in "loans to small farms" as defined in the instructions for preparation of the Consolidated Report of Condition and Income (Call Report). These loans have original amounts of \$500,000 or less and are either secured by farmland, including farm residential and other improvements, or are classified as loans to finance agricultural production and other loans to farmers.

**Upper-Income:** Individual income that is 120 percent or more of the area median income, or a median family income that is 120 percent or more in the case of a geography.

**Urban Area:** All territories, populations, and housing units in urbanized areas and in places of 2,500 or more persons outside urbanized areas. More specifically, “urban” consists of territory, persons, and housing units in places of 2,500 or more persons incorporated as cities, villages, boroughs (except in Alaska and New York), and towns (except in the New England states, New York, and Wisconsin).

“Urban” excludes the rural portions of “extended cities”; census designated place of 2,500 or more persons; and other territory, incorporated or unincorporated, including in urbanized areas.